Rec'd: August 9, 2016
@ 12:00 p.m.
Patricia M. Sjoj Asst Town Clerk

Doherty, Ciechanowski,
Dugan & Cannon, P.C.

124 Grove Street, Suite 220
Franklin, MA 02038
TEL. NO. (508) 541-3000
FAX NO. (508) 541-3008

Edward V. Cannon, Jr.
evc@dcdclaw.com

August 9, 2016

Hand Delivered

Town of Millis
Planning Board
Veterans Memorial Building
900 Main Street
Millis, MA 02054

RE: Toll Brothers – Glen Ellen Senior Residential Community Development
Planning Board Special Permit on Application No. 55-011 Dated: April 1, 2008

Dear Board:

On behalf of Toll Brothers, in conjunction with the proposed purchase of the Glen Ellen property by Toll Brothers, enclosed for your approval please find the proposed preliminary plans for the first phase of the Senior Residential Community Development approved by the above-referenced special permit (hereinafter the "Decision").

As you will read in the attached summary memo by Bohler Engineering, the enclosed preliminary plans include refinements to the approved project including a reduction in total units, a reduction in traffic impact, and other enhancements. All changes made to the preliminary plans are in keeping with the "Scope of Development" contemplated by the Board (See "Scope of Development" #2 on pp. 12 and 13 of the Decision). Specifically, the preliminary plans do not "reduce the minimum roadway widths, minimum centerline radii, and the extent of the sidewalks", and the preliminary plans do not "increase the maximum length of dead-end streets shown on the Preliminary Plan". In addition, similar "infrastructure design features not explicitly mentioned in this Paragraph" do "remain consistent with that". Further, there is no proposed change to "the number of parking spaces to be provided per unit or [to the] visitor parking spaces".

Therefore, in accordance with "Development Changes" set forth on page 19 of the Decision, Toll Brothers is not seeking any amendment to the Decision, but merely the Board's approval of the proposed preliminary plans in accordance with the requirements of the Decision.

Thank you for your time and attention to this matter, and should you have any questions, please don't hesitate to contact me. Otherwise, please let me know the date and time when the Board would like to meet with me and representatives of Toll Brothers to review the proposed preliminary plans.

Respectfully,

Edward V. Cannon, Jr.

Enclosures

cc: David Bauer, Toll Brothers w/o enclosures
Shawn Nuckolls, Toll Brothers w/o enclosures

F15-169

BOHLER™
ENGINEERING

352 Turnpike Road
Southborough, MA 01772
PHONE 508.480.9900
FAX 508.480.9080

August 9, 2016

Town of Millis
Planning Board
Veterans Memorial Building
900 Main Street
Millis, MA 02054

Re: Summary Memorandum
Toll Brother – Glen Ellen Senior Residential Community Development
Planning Board Special Permit Application No. 55-011 Dated April 1, 2008

Dear Board Members:

The following summary provides a comparison of the approved plans submitted as part of the above referenced Special Permit, prepared by Earth Tech dated February, 2007, to the current Preliminary Plans prepared by Bohler Engineering, dated August 9, 2016.

The current design is consistent with the previously approved plans and the associated Special Permit Decision in terms of its design character and the waivers granted. In many aspects, the current plan represents a reduction of scope and scale and the corresponding impacts, including the number of units, roadway length, traffic generation, water consumption, and wastewater generation. The table below provides a direct comparison of the current project elements and mitigation as compared to the previous design.

Project Comparison Table:

Project Element	Previously Approved	Current Toll Proposal	Net Change
Number of housing units	341	324	(17)
Roadways (LF) Primary Access Emergency Access	 18,975+/- 1,515+/-	 14,250+/- 700+/-	 (4,725+/-) (815+/-)
Open Space (AC)	90.2+/-	107.5+/-	+17.3+/-
Perimeter Buffer	100 feet	100 feet	0
Average Daily Trips (ADT) AM Peak Hour (weekday) PM Peak Hour (weekday)	2,385 122 197	1,141 92 102	(1,244) (30) (95)
Water Consumption (GPD)	91,500	80,000	(11,500)
Wastewater Generation (GPD)	100,000	80,000	(20,000)
Orchard Street Water Main (LF)	4,200F	6,800	+2,600
Amenities	20,000 SF Wellness Center 9,000 SF Clubhouse 9-Hole Golf Course Walking Trails	7,000 SF Clubhouse Pool Sports Courts Walking Trails	

CIVIL AND CONSULTING ENGINEERS • PROJECT MANAGERS • SURVEYORS • ENVIRONMENTAL CONSULTANTS • LANDSCAPE ARCHITECTS
Serving the East Coast • www.BohlerEngineering.com

According to the Decision, four (4) of the six (6) requested waivers from the Senior Residential Community By-law were granted by the Planning Board as summarized below.

1. **Section XVII.D** - To allow persons of all ages to live in a dwelling unit together with a senior resident for purposes such as care of a senior in ill health or enabling seniors to fulfill responsibilities of guardianship or custody.
   This waiver was denied by the Board, and is not requested as part of the current Preliminary Plan.

2. **Section XVII.E.3** – No wastewater management systems shall be located within the required open space. The Applicant requested that approximately 1.67 acres of the proposed below grade wastewater disposal fields be allowed in in the open space areas of which approximately 0.31 acres is in the perimeter property line buffer.
   This waiver was granted by the Board. The current Preliminary Plan is consistent with the relief granted and described above.

3. **Section XVII.E.4** – All open space to be contiguous; however, the Board may allow the open space to consist of not more than three (3) parcels, none less than one acres is size. The Applicant requested that two (2) non-contiguous open spaces areas be allowed. One containing approximately 68.4 acres and the other approximately 21.8 acres (90.2acres total).
   This waiver was granted by the Board. The current Preliminary Plan provides two open space areas: Open Space Area 1 (west of Brook) contains approximately 70.20 acres, Open Space Areas 2 (east of Brook) contains approximately 37.33 acres (107.53 total).

4. **Section XVII.G.8.b** – The Board, at its discretion, may waive or modify the roadway standards for private roads to meet site conditions and design requirements. The Applicant requested relief for roadway design standards including roadway widths of 18 feet and 26 feet, 61-foot minimum centerline radius, and sidewalk design.
   This waiver was granted by the Board. The current Preliminary Plan is consistent with the relief granted for roadway design criteria, including pavement widths, centerline radius and sidewalk configuration. The current Preliminary Plan provides roadway widths no less than 26 feet and centerline radii no less than 61 feet. The previously approved plan included sidewalks on one side in some areas with a 4-foot wide grass strip, and no sidewalks in other areas. The Current Preliminary Plan provides sidewalks with a 4-foot grass strip for the entire roadway network.

5. **Section XVII.G.8.f** – At its discretion, the Board may allow the perimeter buffer to be included in the open space computations. The Applicant requested that approximately 16.1 acres of perimeter buffer be allowed as open space.
   This waiver was granted by the Board. The current Preliminary Plan is consistent with the relief granted and includes no more than 16.1 acres of the perimeter buffer in the open space calculation.

6. **Section XVII.G.8.f** – The Board, at its discretion, may allow the perimeter buffer to be reduced to 50 feet at appropriate locations. The Applicant requested that approximately 685 linear feet of property line buffer be reduced to 50 feet.
   This waiver was denied by the Board, and is not requested as part of the current Preliminary Plan.

CIVIL AND CONSULTING ENGINEERS • PROJECT MANAGERS • SURVEYORS • ENVIRONMENTAL CONSULTANTS • LANDSCAPE ARCHITECTS
Serving the East Coast • www.BohlerEngineering.com

BOHLER™
ENGINEERING

As indicated above, the current Preliminary Plan is designed within the framework of the waivers previously granted by the Planning Board. It is our understanding that additional relief from the Senior Residential Community Bylaw is not currently anticipated or requested by the Applicant.

We trust the above is sufficient for your needs at this time. Should you have any questions or require additional information, please do not hesitate to contact us at (508) 480-9900.

Sincerely,

BOHLER ENGINEERING

Michael J. Dryden, Project Manager

William D. Goebel, P.E.

Cc: David Bauer, Toll Brothers
Shawn Nuckolls, Toll Brothers
Scott Miccile, Toll Brothers

W161041summarymemo 2016-8-3 doc

PRELIMINARY PLAN

FOR:

GLEN ELLEN SENIOR RESIDENTIAL COMMUNITY DEVELOPMENT

TOLL BROTHERS, INC.

LOCATION OF SITE:

ORCHARD STREET, TOWN OF MILLIS
NORFOLK COUNTY, MASSACHUSETTS

TOWN OF MILLIS - MAP 01, LOTS 1 - 4, 6
TOWN OF MILLIS - MAP 05, LOT 35
TOWN OF HOLLISTON - MAP 09, BLOCK 6, LOTS 95 & 104

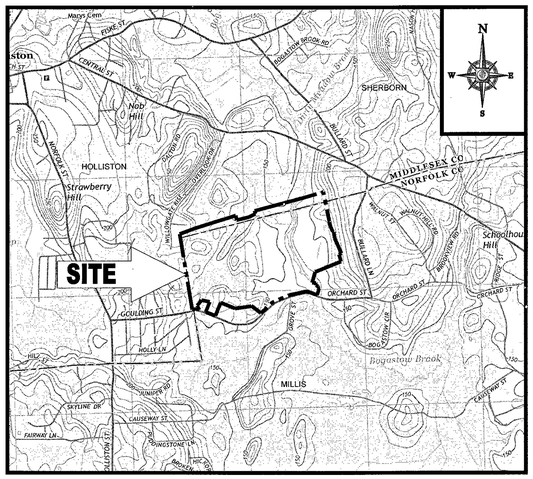

LOCATION MAP

SCALE: 1"=2000'
PLAN REFERENCE: HOLLISTON AND MEDFIELD USGS QUADRANGLES

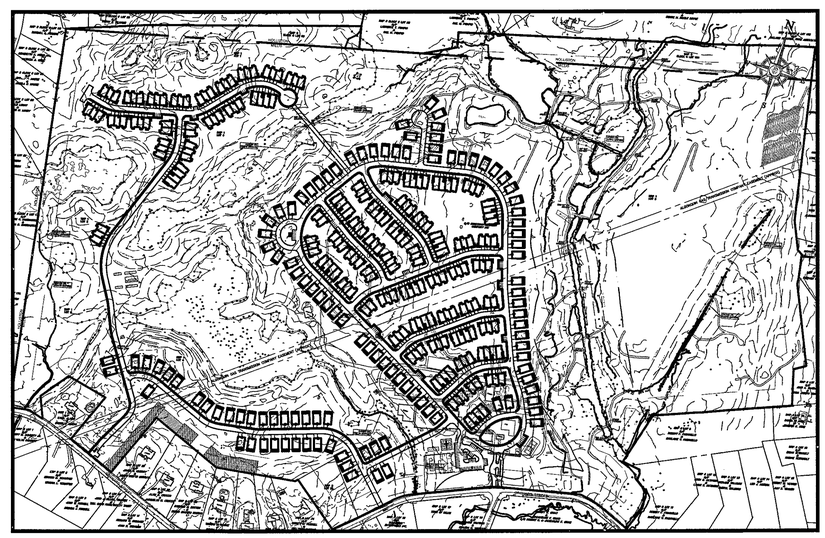

AREA PLAN

SCALE: 1"=400'

SHEET TITLE	SHEET NUMBER
COVER SHEET	1 OF 9
GENERAL NOTES SHEET	2 OF 9
EXISTING CONDITIONS, ABUTTERS	3 OF 9
OVERVIEW SITE PLAN & INDEX	4 OF 9
PROPOSED PLAN A	5 OF 9
PROPOSED PLAN B	6 OF 9
PROPOSED PLAN C	7 OF 9
PROPOSED PLAN D	8 OF 9
OPEN SPACE EXHIBIT	9 OF 9

SHEET INDEX

PREPARED BY

BOHLER ENGINEERING

BOHLER ENGINEERING

SITE CIVIL AND CONSULTING ENGINEERING
LAND SURVEYING PROGRAM MANAGEMENT LANDSCAPE ARCHITECTURE
SUSTAINABLE DESIGN PERMITTING SERVICES TRANSPORTATION SERVICES

- UPSTATE NEW YORK
- LONG ISLAND
- BOSTON, MA
- NEW YORK METRO
- NEW YORK, NY
- NEW JERSEY
- PHILADELPHIA, PA
- LEHIGH VALLEY, PA
- SOUTHEASTERN, PA
- REHOBOTH BEACH, DE
- BALTIMORE, MD
- SOUTHERN MARYLAND
- NORTHERN VIRGINIA
- CENTRAL VIRGINIA
- RALEIGH, NC
- CHARLOTTE, NC
- TAMPA, FL
- SOUTH FLORIDA

THE INFORMATION, DESIGN AND CONTENT OF THIS PLAN ARE PROPRIETARY AND SHALL NOTBE USED FOR ANY PURPOSES WITHOUT PRIOR WRITTEN CONSENT OF BOHLER ENGINEERING. ANY USE OF THIS PLAN WITHOUT WRITTEN CONSENT IS STRICTLY PROHIBITED.
© COPYRIGHT 2016

REVISIONS

REV	DATE	COMMENT	BY
1			
2			
3			
4			
5			
6			
7			
8			
9			
10			
11			
12			
13			
14			
15			

PRELIMINARY

PROJECT No.: W161041
DRAWN BY: JT
CHECKED BY: AFT
DATE: 8/30/2016
SCALE: AS NOTED
CAD I.D.:W161041_SS1 - PRELIMINARY PLAN

PROJECT:
PRELIMINARY PLAN
FOR
TOLL BROTHERS, INC.

LOCATION OF SITE
MAP# 01, LOTS# 1-4, 6
MAP# 05, LOT# 35
WALNUT STREET
TOWN OF MILLIS
NORFOLK COUNTY,
MASSACHUSETTS

BOHLER ENGINEERING
352 TURNPIKE ROAD
SOUTHBOROUGH, MA 01772
Phone: (508) 480-9900
Fax: (508) 480-9080
www.BohlerEngineering.com

W.D. GOEBEL
COMMONWEALTH OF MASSACHUSETTS
WILLIAM D. GOEBEL
CIVIL
No. 42564
REGISTERED PROFESSIONAL ENGINEER
PROFESSIONAL ENGINEER
MASSACHUSETTS LICENSE No. 42564
RHODE ISLAND LICENSE No. 9780
CONNECTICUT LICENSE No. 28000
NEW HAMPSHIRE LICENSE No. 10280
MAINE LICENSE No. 6180
NEW YORK LICENSE No. 071584-1
FLORIDA LICENSE No. 66202

SHEET TITLE:
COVER SHEET

SHEET NUMBER:
1
OF 9

REV 0 - 08/30/2016

P:\16\W161041\Drawings\Plan Sets\REV0\W161041_ss1 - Preliminary Plan.dwg, 01-Cover, 10/6/2014, 4:22:00 PM, jtaix, Xerox5010-1 pc3, Uncut34, 1:1

GENERAL NOTES

CONTRACTOR IS RESPONSIBLE FOR COMPLIANCE WITH THE NOTES AND SPECIFICATIONS CONTAINED HEREIN. CONTRACTOR IS RESPONSIBLE TO ENSURE THAT ALL SUBCONTRACTORS FULLY AND COMPLETELY CONFORM TO AND COMPLY WITH THESE REQUIREMENTS.

1. THE FOLLOWING DOCUMENTS ARE INCORPORATED BY REFERENCE AS PART OF THIS SITE PLAN:

   - "PLAN OF LAND TO ACCOMPANY ANRAD APPLICATION - PREPARED BY ESE CONSULTANTS, INC.", 04/27/16.

   PRIOR TO THE START OF CONSTRUCTION, THE CONTRACTOR MUST VERIFY THAT HE/SHE HAS THE LATEST EDITION OF THE DOCUMENTS REFERENCED ABOVE. THIS IS CONTRACTOR'S RESPONSIBILITY.

2. ALL ACCESSIBLE (A/K/A ADA) PARKING SPACES MUST BE CONSTRUCTED TO MEET, AT A MINIMUM, THE MORE STRINGENT OF THE REQUIREMENTS OF THE "AMERICANS WITH DISABILITIES ACT" (ADA) CODE (42 U.S.C. § 12101 et seq. AND 42 U.S.C. § 4151 et seq.) OR THE REQUIREMENTS OF THE JURISDICTION WHERE THE PROJECT IS TO BE CONSTRUCTED, AND ANY AND ALL AMENDMENTS TO BOTH WHICH ARE IN EFFECT WHEN THESE PLANS ARE COMPLETED.
3. PRIOR TO STARTING CONSTRUCTION, THE CONTRACTOR IS RESPONSIBLE TO ENSURE THAT ALL REQUIRED PERMITS AND APPROVALS HAVE BEEN OBTAINED. NO CONSTRUCTION OR FABRICATION SHALL BEGIN UNTIL THE CONTRACTOR HAS RECEIVED AND THOROUGHLY REVIEWED THE COMMENTS TO ALL PLANS AND OTHER DOCUMENTS REVIEWED AND APPROVED BY THE PERMITTING AUTHORITIES AND CONFIRMED THAT ALL NECESSARY OR REQUIRED PERMITS HAVE BEEN OBTAINED. CONTRACTOR MUST HAVE COPIES OF ALL PERMITS AND APPROVALS ON SITE AT ALL TIMES.
4. THE OWNER/CONTRACTOR MUST BE FAMILIAR WITH AND RESPONSIBLE FOR THE PROCUREMENT OF ANY AND ALL CERTIFICATIONS REQUIRED FOR THE ISSUANCE OF A CERTIFICATE OF OCCUPANCY.
5. ALL WORK MUST BE PERFORMED IN ACCORDANCE WITH THESE PLANS, SPECIFICATIONS AND CONDITIONS OF APPROVAL, AND ALL APPLICABLE REQUIREMENTS, RULES, REGULATIONS, STATUTORY REQUIREMENTS, CODES, LAWS AND STANDARDS OF ALL GOVERNMENTAL ENTITIES WITH JURISDICTION OVER THIS PROJECT.
6. THE GEOTECHNICAL REPORT AND RECOMMENDATIONS SET FORTH HEREIN ARE A PART OF THE REQUIRED CONSTRUCTION DOCUMENTS AND, IN CASE OF CONFLICT, DISCREPANCY OR AMBIGUITY, THE MORE STRINGENT REQUIREMENTS AND/OR RECOMMENDATIONS CONTAINED IN THE PLANS AND THE GEOTECHNICAL REPORT AND RECOMMENDATIONS SHALL TAKE PRECEDENCE UNLESS SPECIFICALLY NOTED OTHERWISE ON THE PLANS. THE CONTRACTOR MUST NOTIFY THE ENGINEER, IN WRITING, OF ANY SUCH CONFLICT, DISCREPANCY OR AMBIGUITY BETWEEN THE GEOTECHNICAL REPORTS AND PLANS AND SPECIFICATIONS PRIOR TO PROCEEDING WITH ANY FURTHER WORK.
7. THESE PLANS ARE BASED ON INFORMATION PROVIDED TO BOHLER ENGINEERING BY THE OWNER AND OTHERS PRIOR TO THE TIME OF PLAN PREPARATION. CONTRACTOR MUST FIELD VERIFY EXISTING CONDITIONS AND NOTIFY BOHLER ENGINEERING, IN WRITING, IMMEDIATELY IF ACTUAL SITE CONDITIONS DIFFER FROM THOSE SHOWN ON THE PLAN, OR IF THE PROPOSED WORK CONFLICTS WITH ANY OTHER SITE FEATURES.
8. ALL DIMENSIONS SHOWN ON THE PLANS MUST BE FIELD VERIFIED BY THE CONTRACTOR PRIOR TO THE START OF CONSTRUCTION. CONTRACTOR MUST NOTIFY ENGINEER, IN WRITING, IF ANY CONFLICTS, DISCREPANCIES, OR AMBIGUITIES EXIST PRIOR TO PROCEEDING WITH CONSTRUCTION. NO EXTRA COMPENSATION WILL BE PAID TO THE CONTRACTOR FOR WORK WHICH HAS TO BE REDONE OR REPAIRED DUE TO DIMENSIONS OR GRADES SHOWN INCORRECTLY ON THESE PLANS PRIOR TO CONTRACTOR GIVING ENGINEER WRITTEN NOTIFICATION OF SAME AND ENGINEER, THEREAFTER, PROVIDING CONTRACTOR WITH WRITTEN AUTHORIZATION TO PROCEED WITH SUCH ADDITIONAL WORK.
9. CONTRACTOR MUST REFER TO THE ARCHITECTURAL/BUILDING PLANS "OF RECORD" FOR EXACT LOCATIONS AND DIMENSIONS OF ENTRY/EXIT POINTS, ELEVATIONS, PRECISE BUILDING DIMENSIONS, AND EXACT BUILDING UTILITY LOCATIONS.
10. PRIOR TO THE START OF CONSTRUCTION, THE CONTRACTOR MUST COORDINATE THE BUILDING LAYOUT BY CAREFUL REVIEW OF THE ENTIRE SITE PLAN AND THE LATEST ARCHITECTURAL PLANS (INCLUDING, BUT NOT LIMITED TO, STRUCTURAL, MECHANICAL, ELECTRICAL, PLUMBING AND FIRE SUPPRESSION PLAN, WHERE APPLICABLE). CONTRACTOR MUST IMMEDIATELY NOTIFY OWNER, ARCHITECT AND SITE ENGINEER, IN WRITING, OF ANY CONFLICTS, DISCREPANCIES OR AMBIGUITIES WHICH EXIST.
11. DEBRIS MUST NOT BE BURIED ON THE SUBJECT SITE AND ALL UNSUITABLE EXCAVATED MATERIAL AND DEBRIS (SOLID WASTE) MUST BE DISPOSED OF IN ACCORDANCE WITH THE REQUIREMENTS OF ANY AND ALL GOVERNMENTAL AUTHORITIES WHICH HAVE JURISDICTION OVER THIS PROJECT OR OVER CONTRACTOR.
12. THE CONTRACTOR IS RESPONSIBLE FOR IDENTIFYING WHEN SHORING IS REQUIRED AND FOR INSTALLING ALL SHORING REQUIRED DURING EXCAVATION (TO BE PERFORMED IN ACCORDANCE WITH CURRENT OSHA STANDARDS) AND ANY ADDITIONAL PRECAUTIONS TO BE TAKEN TO ASSURE THE STABILITY OF ADJACENT, NEARBY AND CONTIGUOUS STRUCTURES AND PROPERTIES.
13. THE CONTRACTOR IS TO EXERCISE EXTREME CARE WHEN PERFORMING ANY WORK ACTIVITIES ADJACENT TO PAVEMENT, STRUCTURES, ETC. WHICH ARE TO REMAIN EITHER FOR AN INITIAL PHASE OF THE PROJECT OR AS PART OF THE FINAL CONDITION. CONTRACTOR IS RESPONSIBLE FOR TAKING ALL APPROPRIATE MEASURES REQUIRED TO ENSURE THE STRUCTURAL STABILITY OF SIDEWALKS AND PAVEMENT, UTILITIES, BUILDINGS, AND INFRASTRUCTURE WHICH ARE TO REMAIN, AND TO PROVIDE A SAFE WORK AREA FOR THIRD PARTIES, PEDESTRIANS AND ANYONE INVOLVED WITH THE PROJECT.
14. THE CONTRACTOR IS RESPONSIBLE FOR REPAIRING ANY DAMAGE DONE TO ANY NEW OR EXISTING CONSTRUCTION OR PROPERTY DURING THE COURSE OF CONSTRUCTION, INCLUDING BUT NOT LIMITED TO DRAINAGE, UTILITIES, PAVEMENT, STRIPING, CURB, ETC. AND SHALL BEAR ALL COSTS ASSOCIATED WITH SAME TO INCLUDE, BUT NOT BE LIMITED TO, REDESIGN, RE-SURVEY, RE-PERMITTING AND CONSTRUCTION. THE CONTRACTOR IS RESPONSIBLE FOR AND MUST REPLACE ALL SIGNAL INTERCONNECTION CABLE, WIRING CONDUITS, AND ANY UNDERGROUND ACCESSORY EQUIPMENT DAMAGED DURING CONSTRUCTION AND MUST BEAR ALL COSTS ASSOCIATED WITH SAME. THE REPAIR OF ANY SUCH NEW OR EXISTING CONSTRUCTION OR PROPERTY MUST RESTORE SUCH CONSTRUCTION OR PROPERTY TO A CONDITION EQUIVALENT TO OR BETTER THAN THE CONDITIONS PRIOR TO COMMENCEMENT OF THE CONSTRUCTION, AND IN CONFORMANCE WITH APPLICABLE CODES, LAWS RULES, REGULATIONS, STATUTORY REQUIREMENTS AND STATUTES. CONTRACTOR MUST BEAR ALL COSTS ASSOCIATED WITH SAME. CONTRACTOR IS RESPONSIBLE TO DOCUMENT ALL EXISTING DAMAGE AND TO NOTIFY THE OWNER AND THE CONSTRUCTION MANAGER PRIOR TO THE START OF CONSTRUCTION.
15. ALL CONCRETE MUST BE AIR ENTRAINED AND HAVE THE MINIMUM COMPRESSIVE STRENGTH OF 4,000 PSI AT 28 DAYS UNLESS OTHERWISE NOTED ON THE PLANS, DETAILS AND/OR GEOTECHNICAL REPORT.
16. THE ENGINEER IS NOT RESPONSIBLE FOR CONSTRUCTION METHODS, MEANS, TECHNIQUES OR PROCEDURES, GENERALLY OR FOR THE CONSTRUCTION MEANS, METHODS, TECHNIQUES OR PROCEDURES FOR COMPLETION OF THE WORK DEPICTED BOTH ON THESE PLANS, AND FOR ANY CONFLICTS/SCOPE REVISIONS WHICH RESULT FROM SAME. CONTRACTOR IS RESPONSIBLE FOR DETERMINING THE METHODS/MEANS FOR COMPLETION OF THE WORK PRIOR TO THE COMMENCEMENT OF CONSTRUCTION.
17. THE ENGINEER OF RECORD IS NOT RESPONSIBLE FOR JOB SITE SAFETY. THE ENGINEER OF RECORD HAS NOT BEEN RETAINED TO PERFORM OR BE RESPONSIBLE FOR JOB SITE SAFETY, SAME BEING WHOLLY OUTSIDE OF ENGINEER'S SERVICES AS RELATED TO THE PROJECT. THE ENGINEER OF RECORD IS NOT RESPONSIBLE TO IDENTIFY OR REPORT ANY JOB SITE SAFETY ISSUES, AT ANY TIME.
18. ALL CONTRACTORS MUST CARRY THE SPECIFIED STATUTORY WORKER'S COMPENSATION INSURANCE, EMPLOYER'S LIABILITY INSURANCE AND LIMITS OF COMMERCIAL GENERAL LIABILITY INSURANCE (CGL). ALL CONTRACTORS MUST HAVE THEIR CGL POLICIES ENDORSED TO NAME BOHLER ENGINEERING, AND ITS PAST, PRESENT AND FUTURE OWNERS, OFFICERS, DIRECTORS, PARTNERS, SHAREHOLDERS, MEMBERS, PRINCIPALS, COMMISSIONERS, AGENTS, SERVANTS, EMPLOYEES, AFFILIATES, SUBSIDIARIES, AND RELATED ENTITIES, AND ITS SUBCONTRACTORS AND SUBCONSULTANTS AS ADDITIONAL NAMED INSURED AND TO PROVIDE CONTRACTUAL LIABILITY COVERAGE SUFFICIENT TO INSURE THIS HOLD HARMLESS AND INDEMNITY OBLIGATIONS ASSUMED BY THE CONTRACTORS. ALL CONTRACTORS MUST FURNISH BOHLER ENGINEERING WITH CERTIFICATIONS OF INSURANCE AS EVIDENCE OF THE REQUIRED INSURANCE PRIOR TO COMMENCING WORK AND UPON RENEWAL OF EACH POLICY DURING THE ENTIRE PERIOD OF CONSTRUCTION AND FOR ONE YEAR AFTER THE COMPLETION OF CONSTRUCTION. IN ADDITION, ALL CONTRACTORS WILL, TO THE FULLEST EXTENT PERMITTED UNDER THE LAW, INDEMNIFY, DEFEND AND HOLD HARMLESS BOHLER ENGINEERING AND ITS PAST, PRESENT AND FUTURE OWNERS, OFFICERS, DIRECTORS, PARTNERS, SHAREHOLDERS, MEMBERS, PRINCIPALS, COMMISSIONERS, AGENTS, SERVANTS, EMPLOYEES, AFFILIATES, SUBSIDIARIES, AND RELATED ENTITIES, AND ITS SUBCONTRACTORS AND SUBCONSULTANTS FROM AND AGAINST ANY DAMAGES, INJURIES, CLAIMS, ACTIONS, PENALTIES, EXPENSES, PUNITIVE DAMAGES, TORT DAMAGES, STATUTORY CLAIMS, STATUTORY CAUSES OF ACTION, LOSSES, CAUSES OF ACTION, LIABILITIES OR COSTS, INCLUDING, BUT NOT LIMITED TO, REASONABLE ATTORNEYS' FEES AND DEFENSE COSTS, ARISING OUT OF OR IN ANY WAY CONNECTED WITH OR TO THE PROJECT, INCLUDING ALL CLAIMS BY EMPLOYEES OF THE CONTRACTORS, ALL CLAIMS BY THIRD PARTIES AND ALL CLAIMS RELATED TO THE PROJECT. CONTRACTOR MUST NOTIFY ENGINEER, IN WRITING, AT LEAST THIRTY (30) DAYS PRIOR TO ANY TERMINATION, SUSPENSION OR CHANGE OF ITS INSURANCE HEREUNDER.
19. BOHLER ENGINEERING WILL REVIEW OR TAKE OTHER APPROPRIATE ACTION ON THE CONTRACTOR SUBMITTALS, SUCH AS SHOP DRAWINGS, PRODUCT DATA, SAMPLES, AND OTHER DATA, WHICH THE CONTRACTOR IS REQUIRED TO SUBMIT, BUT ONLY FOR THE LIMITED PURPOSE OF CHECKING FOR CONFORMANCE WITH THE DESIGN INTENT AND THE INFORMATION SHOWN IN THE CONSTRUCTION CONTRACT DOCUMENTS. CONSTRUCTION MEANS AND/OR METHODS AND/OR TECHNIQUES OR PROCEDURES, COORDINATION OF THE WORK WITH OTHER TRADES, AND CONSTRUCTION SAFETY PRECAUTIONS ARE THE SOLE RESPONSIBILITY OF THE CONTRACTOR AND BOHLER HAS NO RESPONSIBILITY OR LIABILITY FOR SAME HEREUNDER. BOHLER ENGINEERING'S SHOP DRAWING REVIEW WILL BE CONDUCTED WITH REASONABLE PROMPTNESS WHILE ALLOWING SUFFICIENT TIME TO PERMIT ADEQUATE REVIEW. REVIEW OF A SPECIFIC ITEM MUST NOT INDICATE THAT BOHLER ENGINEERING HAS REVIEWED THE ENTIRE ASSEMBLY OF WHICH THE ITEM IS A COMPONENT. BOHLER ENGINEERING WILL NOT BE RESPONSIBLE FOR ANY DEVIATIONS FROM THE CONSTRUCTION DOCUMENTS NOT PROMPTLY AND IMMEDIATELY BROUGHT TO ITS ATTENTION, IN WRITING, BY THE CONTRACTOR. BOHLER ENGINEERING WILL NOT BE REQUIRED TO REVIEW PARTIAL SUBMISSIONS OR THOSE FOR WHICH SUBMISSIONS OF CORRELATED ITEMS HAVE NOT BEEN RECEIVED.
20. NEITHER THE PROFESSIONAL ACTIVITIES OF BOHLER ENGINEERING, NOR THE PRESENCE OF BOHLER ENGINEERING AND/OR ITS PAST, PRESENT AND FUTURE OWNERS, OFFICERS, DIRECTORS, PARTNERS, SHAREHOLDERS, MEMBERS, PRINCIPALS, COMMISSIONERS, AGENTS, SERVANTS, EMPLOYEES, AFFILIATES, SUBSIDIARIES, AND RELATED ENTITIES, AND ITS SUBCONTRACTORS AND SUBCONSULTANTS AT A CONSTRUCTION/PROJECT SITE, SHALL RELIEVE THE GENERAL CONTRACTOR OF ITS OBLIGATIONS, DUTIES AND RESPONSIBILITIES INCLUDING, BUT NOT LIMITED TO, CONSTRUCTION MEANS, METHODS, SEQUENCE, TECHNIQUES OR PROCEDURES NECESSARY FOR PERFORMING, OVERSEEING, SUPERINTENDING AND COORDINATING THE WORK IN ACCORDANCE WITH THE CONTRACT DOCUMENTS AND COMPLIANCE WITH ANY HEALTH OR SAFETY PRECAUTIONS REQUIRED BY ANY REGULATORY AGENCIES WITH JURISDICTION OVER THE PROJECT AND/OR PROPERTY. BOHLER ENGINEERING AND ITS PERSONNEL HAVE NO AUTHORITY TO EXERCISE ANY CONTROL OVER ANY CONSTRUCTION CONTRACTOR OR ITS EMPLOYEES IN CONNECTION WITH THEIR WORK OR ANY HEALTH OR SAFETY PROGRAMS OR PROCEDURES. THE GENERAL CONTRACTOR IS SOLELY RESPONSIBLE FOR JOB SITE SAFETY. BOHLER ENGINEERING SHALL BE INDEMNIFIED BY THE GENERAL CONTRACTOR AND MUST BE NAMED AN ADDITIONAL INSURED UNDER THE GENERAL CONTRACTOR'S POLICIES OF GENERAL LIABILITY INSURANCE AS DESCRIBED ABOVE IN NOTE 19 FOR JOB SITE SAFETY.
21. IF THE CONTRACTOR DEVIATES FROM THE PLANS AND SPECIFICATIONS, INCLUDING THE NOTES CONTAINED HEREIN, WITHOUT FIRST OBTAINING THE PRIOR WRITTEN AUTHORIZATION OF THE ENGINEER FOR SUCH DEVIATIONS, THE CONTRACTOR IS SOLELY RESPONSIBLE FOR THE PAYMENT OF ALL COSTS INCURRED IN CORRECTING ANY WORK DONE WHICH DEVIATES FROM THE PLANS, ALL FINES AND/OR PENALTIES ASSESSED WITH RESPECT THERETO AND ALL COMPENSATORY OR PUNITIVE DAMAGES RESULTING THEREFROM AND, FURTHER, SHALL DEFEND, INDEMNIFY AND HOLD HARMLESS THE ENGINEER, TO THE FULLEST EXTENT PERMITTED UNDER THE LAW, IN ACCORDANCE WITH PARAGRAPH 19 HEREIN, FOR AND FROM ALL FEES, ATTORNEYS' FEES, DAMAGES, COSTS, JUDGMENTS, PENALTIES AND THE LIKE RELATED TO SAME.
22. CONTRACTOR IS RESPONSIBLE FOR MAINTENANCE AND PROTECTION OF TRAFFIC PLAN FOR ALL WORK THAT AFFECTS PUBLIC TRAVEL EITHER IN THE R.O.W. OR ON SITE. THE COST FOR THIS ITEM MUST BE INCLUDED IN THE CONTRACTOR'S PRICE.
23. ALL SIGNING AND PAVEMENT STRIPING MUST CONFORM TO MANUAL ON UNIFORM TRAFFIC CONTROL DEVICES OR LOCALLY APPROVED SUPPLEMENT.
24. ENGINEER IS NOT RESPONSIBLE FOR ANY INJURY OR DAMAGES RESULTING FROM CONTRACTOR'S FAILURE TO BUILD OR CONSTRUCT IN STRICT ACCORDANCE WITH THE APPROVED PLANS. IF CONTRACTOR AND/OR OWNER FAIL TO BUILD OR CONSTRUCT IN STRICT ACCORDANCE WITH APPROVED PLANS, THEY AGREE TO JOINTLY AND SEVERALLY INDEMNIFY AND HOLD ENGINEER HARMLESS FOR ALL INJURIES AND DAMAGES THAT ENGINEER SUFFERS AND COSTS THAT ENGINEER INCURS.
25. OWNER MUST MAINTAIN AND PRESERVE ALL PHYSICAL SITE FEATURES AND DESIGN FEATURES DEPICTED ON THE PLANS AND RELATED DOCUMENTS, IN STRICT ACCORDANCE WITH THE APPROVED PLAN(S) AND DESIGN AND, FURTHER ENGINEER IS NOT RESPONSIBLE FOR ANY FAILURE TO SO MAINTAIN OR PRESERVE SITE AND/OR DESIGN FEATURES. IF OWNER FAILS TO MAINTAIN AND/OR PRESERVE ALL PHYSICAL SITE FEATURES AND/OR DESIGN FEATURES DEPICTED ON THE PLANS AND RELATED DOCUMENTS, OWNER AGREES TO INDEMNIFY AND HOLD ENGINEER HARMLESS FOR ALL INJURIES AND DAMAGES THAT ENGINEER SUFFERS AND COSTS THAT ENGINEER INCURS AS A RESULT OF SAID FAILURE.
26. ALL DIMENSIONS MUST BE TO FACE OF CURB, EDGE OF PAVEMENT, OR EDGE OF BUILDING, UNLESS NOTED OTHERWISE.
27. ALL CONSTRUCTION AND MATERIALS MUST COMPLY WITH AND CONFORM TO APPLICABLE FEDERAL, STATE AND LOCAL REGULATIONS, LAWS, ORDINANCES, RULES AND CODES, AND ALL APPLICABLE OSHA REQUIREMENTS.
28. CONTRACTOR AND OWNER MUST INSTALL ALL ELEMENTS AND COMPONENTS IN STRICT COMPLIANCE WITH AND ACCORDANCE WITH MANUFACTURER'S STANDARDS AND RECOMMENDED INSTALLATION CRITERIA AND SPECIFICATIONS. IF CONTRACTOR AND/OR OWNER FAIL TO DO SO, THEY AGREE TO JOINTLY AND SEVERALLY INDEMNIFY AND HOLD ENGINEER HARMLESS FOR ALL INJURIES AND DAMAGES THAT ENGINEER SUFFERS AND COSTS THAT ENGINEER INCURS AS A RESULT OF SAID FAILURE.
29. CONTRACTOR IS RESPONSIBLE TO MAINTAIN ON-SITE STORMWATER POLLUTION PREVENTION PLAN (SWPPP) IN COMPLIANCE WITH EPA REQUIREMENTS FOR SITES WHERE ONE (1) ACRE OR MORE (UNLESS THE LOCAL JURISDICTION REQUIRES FEWER) IS DISTURBED BY CONSTRUCTION ACTIVITIES. CONTRACTOR IS RESPONSIBLE TO ENSURE THAT ALL ACTIVITIES, INCLUDING THOSE OF SUBCONTRACTORS, ARE IN COMPLIANCE WITH THE SWPPP, INCLUDING BUT NOT LIMITED TO LOGGING ACTIVITIES (MINIMUM ONCE PER WEEK AND AFTER RAINFALL EVENTS) AND CORRECTIVE MEASURES, AS APPROPRIATE.
30. AS CONTAINED IN THESE DRAWINGS AND ASSOCIATED APPLICATION DOCUMENTS PREPARED BY THE SIGNATORY PROFESSIONAL ENGINEER, THE USE OF THE WORDS CERTIFY OR CERTIFICATION CONSTITUTES AN EXPRESSION OF "PROFESSIONAL OPINION" REGARDING THE INFORMATION WHICH IS THE SUBJECT OF THE UNDERSIGNED PROFESSIONAL'S KNOWLEDGE OR BELIEF AND IN ACCORDANCE WITH COMMON ACCEPTED PROCEDURE CONSISTENT WITH THE APPLICABLE STANDARDS OF PRACTICE, AND DOES NOT CONSTITUTE A WARRANTY OR GUARANTEE, EITHER EXPRESSED OR IMPLIED.

GENERAL GRADING & UTILITY PLAN NOTES

1. LOCATIONS OF ALL EXISTING AND PROPOSED SERVICES ARE APPROXIMATE AND MUST BE INDEPENDENTLY CONFIRMED WITH LOCAL UTILITY COMPANIES PRIOR TO COMMENCEMENT OF ANY CONSTRUCTION OR EXCAVATION. SANITARY SEWER AND ALL OTHER UTILITY SERVICE CONNECTION POINTS MUST BE INDEPENDENTLY CONFIRMED BY THE CONTRACTOR IN THE FIELD PRIOR TO THE COMMENCEMENT OF CONSTRUCTION. ALL DISCREPANCIES MUST IMMEDIATELY BE REPORTED, IN WRITING, TO THE ENGINEER. CONSTRUCTION MUST COMMENCE BEGINNING AT THE LOWEST INVERT (POINT OF CONNECTION) AND PROGRESS UP GRADIENT. PROPOSED INTERFACE POINTS (CROSSINGS) WITH EXISTING UNDERGROUND UTILITIES SHALL BE FIELD VERIFIED BY TEST PIT PRIOR TO COMMENCEMENT OF CONSTRUCTION.
2. CONTRACTOR MUST VERTICALLY AND HORIZONTALLY LOCATE ALL UTILITIES AND SERVICES INCLUDING, BUT NOT LIMITED TO, GAS, WATER, ELECTRIC, SANITARY AND STORM SEWER, TELEPHONE, CABLE, FIBER OPTIC CABLE, ETC. WITHIN THE LIMITS OF DISTURBANCE OR WORK SPACE, WHICHEVER IS GREATER. THE CONTRACTOR MUST USE, REFER TO, AND COMPLY WITH THE REQUIREMENTS OF THE APPLICABLE UTILITY NOTIFICATION SYSTEM TO LOCATE ALL THE UNDERGROUND UTILITIES. THE CONTRACTOR IS RESPONSIBLE FOR REPAIRING ALL DAMAGE TO ANY EXISTING UTILITIES DURING CONSTRUCTION, AT NO COST TO THE OWNER. CONTRACTOR SHALL BEAR ALL COSTS ASSOCIATED WITH DAMAGE TO ANY EXISTING UTILITIES DURING CONSTRUCTION.
3. IT IS THE CONTRACTOR'S RESPONSIBILITY TO REVIEW ALL CONSTRUCTION CONTRACT DOCUMENTS INCLUDING, BUT NOT LIMITED TO, ALL OF THE DRAWINGS AND SPECIFICATIONS ASSOCIATED WITH THE PROJECT WORK SCOPE PRIOR TO THE INITIATION AND COMMENCEMENT OF CONSTRUCTION. SHOULD THE CONTRACTOR FIND A CONFLICT AND/OR DISCREPANCY BETWEEN THE DOCUMENTS RELATIVE TO THE SPECIFICATIONS OR THE RELATIVE OR APPLICABLE CODES, REGULATIONS, LAWS, RULES, STATUTES AND/OR ORDINANCES, IT IS THE CONTRACTOR'S SOLE RESPONSIBILITY TO NOTIFY THE PROJECT ENGINEER OF RECORD, IN WRITING, OF SAID CONFLICT AND/OR DISCREPANCY PRIOR TO THE START OF CONSTRUCTION. CONTRACTOR'S FAILURE TO NOTIFY THE PROJECT ENGINEER SHALL CONSTITUTE CONTRACTOR'S FULL AND COMPLETE ACCEPTANCE OF ALL RESPONSIBILITY TO COMPLETE THE SCOPE OF WORK AS DEFINED BY THE DRAWINGS AND IN FULL COMPLIANCE WITH ALL FEDERAL, STATE AND LOCAL REGULATIONS, LAWS, STATUTES, ORDINANCES AND CODES AND, FURTHER, CONTRACTOR SHALL BE RESPONSIBLE FOR ALL COSTS ASSOCIATED WITH SAME.
4. THE CONTRACTOR MUST LOCATE AND CLEARLY AND UNAMBIGUOUSLY DEFINE VERTICALLY AND HORIZONTALLY ALL ACTIVE AND INACTIVE UTILITY AND/OR SERVICE SYSTEMS THAT ARE TO BE REMOVED. THE CONTRACTOR IS RESPONSIBLE TO PROTECT AND MAINTAIN ALL ACTIVE AND INACTIVE SYSTEMS THAT ARE NOT BEING REMOVED/RELOCATED DURING SITE ACTIVITY.
5. THE CONTRACTOR MUST FAMILIARIZE ITSELF WITH THE APPLICABLE UTILITY SERVICE PROVIDER REQUIREMENTS AND IS RESPONSIBLE FOR ALL COORDINATION REGARDING UTILITY DEMOLITION AS IDENTIFIED OR REQUIRED FOR THE PROJECT. THE CONTRACTOR MUST PROVIDE THE OWNER WITH WRITTEN NOTIFICATION THAT THE EXISTING UTILITIES AND SERVICES HAVE BEEN TERMINATED AND ABANDONED IN ACCORDANCE WITH THE JURISDICTION AND UTILITY COMPANY REQUIREMENTS AND ALL OTHER APPLICABLE REQUIREMENTS, RULES, STATUTES, LAWS, ORDINANCES AND CODES.
6. THE CONTRACTOR MUST INSTALL ALL STORM SEWER AND SANITARY SEWER COMPONENTS WHICH FUNCTION BY GRAVITY PRIOR TO THE INSTALLATION OF ALL OTHER UTILITIES.
7. CONTRACTOR IS RESPONSIBLE FOR COORDINATION OF SITE PLAN DOCUMENTS AND ARCHITECTURAL DESIGN FOR EXACT BUILDING UTILITY CONNECTION LOCATIONS, GREASE TRAP REQUIREMENTS/DETAILS, DOOR ACCESS, AND EXTERIOR GRADING. THE ARCHITECT WILL DETERMINE THE UTILITY SERVICE SIZES. THE CONTRACTOR MUST COORDINATE INSTALLATION OF UTILITIES/SERVICES WITH THE INDIVIDUAL COMPANIES, TO AVOID CONFLICTS AND TO ENSURE THAT PROPER DEPTHS ARE ACHIEVED. THE CONTRACTOR IS RESPONSIBLE FOR ENSURING THAT INSTALLATION OF ALL IMPROVEMENTS COMPLIES WITH ALL UTILITY REQUIREMENTS WITH JURISDICTION AND/OR CONTROL OF THE SITE, AND ALL OTHER APPLICABLE REQUIREMENTS, RULES, STATUTES, LAWS, ORDINANCES AND CODES AND, FURTHER, IS RESPONSIBLE FOR COORDINATING THE UTILITY TIE-INS/CONNECTIONS PRIOR TO CONNECTING TO THE EXISTING UTILITY/SERVICE. WHERE A CONFLICT(S) EXISTS BETWEEN THESE SITE PLANS AND THE ARCHITECTURAL PLANS, OR WHERE ARCHITECTURAL PLAN UTILITY CONNECTION POINTS DIFFER, THE CONTRACTOR MUST IMMEDIATELY NOTIFY THE ENGINEER, IN WRITING, AND PRIOR TO CONSTRUCTION, RESOLVE SAME.
8. WATER SERVICE MATERIALS, BURIAL DEPTH, AND COVER REQUIREMENTS MUST BE SPECIFIED BY THE LOCAL UTILITY COMPANY. CONTRACTOR'S PRICE FOR WATER SERVICE MUST INCLUDE ALL FEES, COSTS AND APPURTENANCES REQUIRED BY THE UTILITY TO PROVIDE FULL AND COMPLETE WORKING SERVICE. CONTRACTOR MUST CONTACT THE APPLICABLE MUNICIPALITY TO CONFIRM THE PROPER WATER METER AND VAULT, PRIOR TO COMMENCING CONSTRUCTION.
9. ALL NEW UTILITIES/SERVICES, INCLUDING ELECTRIC, TELEPHONE, CABLE TV, ETC. ARE TO BE INSTALLED UNDERGROUND. ALL NEW UTILITIES/SERVICES MUST BE INSTALLED IN ACCORDANCE WITH THE UTILITY/SERVICE PROVIDER INSTALLATION SPECIFICATIONS AND STANDARDS.
10. SITE GRADING MUST BE PERFORMED IN ACCORDANCE WITH THESE PLANS AND SPECIFICATIONS AND THE RECOMMENDATIONS SET FORTH IN THE GEOTECHNICAL REPORT REFERENCED IN THIS PLAN SET. THE CONTRACTOR IS RESPONSIBLE FOR REMOVING AND REPLACING UNSUITABLE MATERIALS WITH SUITABLE MATERIALS AS SPECIFIED IN THE GEOTECHNICAL REPORT. ALL EXCAVATED OR FILLED AREAS MUST BE COMPACTED AS OUTLINED IN THE GEOTECHNICAL REPORT. MOISTURE CONTENT AT TIME OF PLACEMENT MUST BE SUBMITTED IN A COMPACTION REPORT PREPARED BY A QUALIFIED GEOTECHNICAL ENGINEER, REGISTERED WITH THE STATE WHERE THE WORK IS PERFORMED, VERIFYING THAT ALL FILLED AREAS AND SUBGRADE AREAS WITHIN THE BUILDING PAD AREA AND AREAS TO BE PAVED HAVE BEEN COMPACTED IN ACCORDANCE WITH THESE PLANS, SPECIFICATIONS AND THE RECOMMENDATIONS SET FORTH IN THE GEOTECHNICAL REPORT AND ALL APPLICABLE REQUIREMENTS, RULES, STATUTES, LAWS, ORDINANCES AND CODES. SUBBASE MATERIAL FOR SIDEWALKS, CURB, OR ASPHALT MUST BE FREE OF ORGANICS AND OTHER UNSUITABLE MATERIALS. SHOULD SUBBASE BE DEEMED UNSUITABLE BY OWNER/DEVELOPER, OR OWNER/DEVELOPER'S REPRESENTATIVE, SUBBASE IS TO BE REMOVED AND FILLED WITH APPROVED FILL MATERIAL COMPACTED AS DIRECTED BY THE GEOTECHNICAL REPORT. EARTHWORK ACTIVITIES INCLUDING, BUT NOT LIMITED TO, EXCAVATION, BACKFILL, AND COMPACTING MUST COMPLY WITH THE RECOMMENDATIONS IN THE GEOTECHNICAL REPORT AND ALL APPLICABLE REQUIREMENTS, RULES, STATUTES, LAWS, ORDINANCES AND CODES. EARTHWORK ACTIVITIES MUST COMPLY WITH THE STANDARD STATE DOT SPECIFICATIONS FOR ROADWAY CONSTRUCTION (LATEST EDITION) AND ANY AMENDMENTS OR REVISIONS THERETO.
11. ALL FILL, COMPACTION, AND BACKFILL MATERIALS REQUIRED FOR UTILITY INSTALLATION MUST BE AS PER THE RECOMMENDATIONS PROVIDED IN THE GEOTECHNICAL REPORT AND MUST BE COORDINATED WITH THE APPLICABLE UTILITY COMPANY SPECIFICATIONS. WHEN THE PROJECT DOES NOT HAVE GEOTECHNICAL RECOMMENDATIONS, FILL AND COMPACTION MUST, AT A MINIMUM, COMPLY WITH THE STATE DOT REQUIREMENTS AND SPECIFICATIONS AND CONSULTANT SHALL HAVE NO LIABILITY OR RESPONSIBILITY FOR OR AS RELATED TO FILL, COMPACTION AND BACKFILL. FURTHER, CONTRACTOR IS FULLY RESPONSIBLE FOR EARTHWORK BALANCE.
12. THE CONTRACTOR MUST COMPLY, TO THE FULLEST EXTENT, WITH THE LATEST OSHA STANDARDS AND REGULATIONS, AND/OR ANY OTHER AGENCY WITH JURISDICTION FOR EXCAVATION AND TRENCHING PROCEDURES. THE CONTRACTOR IS RESPONSIBLE FOR DETERMINING THE "MEANS AND METHODS" REQUIRED TO MEET THE INTENT AND PERFORMANCE CRITERIA OF OSHA, AS WELL AS ANY OTHER ENTITY THAT HAS JURISDICTION FOR EXCAVATION AND/OR TRENCHING PROCEDURES AND CONSULTANT SHALL HAVE NO RESPONSIBILITY FOR OR AS RELATED FOR OR AS RELATED TO EXCAVATION AND TRENCHING PROCEDURES.
13. PAVEMENT MUST BE SAW CUT IN STRAIGHT LINES, AND EXCEPT FOR EDGE OF BUTT JOINTS, MUST EXTEND TO THE FULL DEPTH OF THE EXISTING PAVEMENT. ALL DEBRIS FROM REMOVAL OPERATIONS MUST BE REMOVED FROM THE SITE AT THE TIME OF EXCAVATION. STOCKPILING OF DEBRIS WILL NOT BE PERMITTED.
14. THE TOPS OF EXISTING MANHOLES, INLET STRUCTURES, AND SANITARY CLEANOUT TOPS MUST BE ADJUSTED, AS NECESSARY, TO MATCH PROPOSED GRADES IN ACCORDANCE WITH ALL APPLICABLE STANDARDS, REQUIREMENTS, RULES, STATUTES, LAWS, ORDINANCES AND CODES.
15. DURING THE INSTALLATION OF SANITARY SEWER, STORM SEWER, AND ALL UTILITIES, THE CONTRACTOR MUST MAINTAIN A CONTEMPORANEOUS AND THOROUGH RECORD OF CONSTRUCTION TO IDENTIFY THE AS-INSTALLED LOCATIONS OF ALL UNDERGROUND INFRASTRUCTURE. THE CONTRACTOR MUST CAREFULLY NOTE ANY INSTALLATIONS THAT DEVIATE FROM THE INFORMATION CONTAINED IN THE UTILITY PLAN. THIS RECORD MUST BE KEPT ON A CLEAN COPY OF THE DRAINAGE OR UTILITY PLAN, WHICH CONTRACTOR MUST PROMPTLY PROVIDE TO THE OWNER AT THE COMPLETION OF WORK.
16. WHEN THE SITE IMPROVEMENT PLANS INVOLVE MULTIPLE BUILDINGS, SOME OF WHICH MAY BE BUILT AT A LATER DATE, THE CONTRACTOR MUST EXTEND ALL LINES, INCLUDING BUT NOT LIMITED TO STORM SEWER, SANITARY SEWER, UTILITIES, AND IRRIGATION LINE, TO A POINT AT LEAST FIVE (5) FEET BEYOND THE PAVED AREAS FOR WHICH THE CONTRACTOR IS RESPONSIBLE. CONTRACTOR MUST CAP ENDS AS APPROPRIATE, MARK LOCATIONS WITH A 2X4, AND MUST NOTE THE LOCATION OF ALL OF THE ABOVE ON A CLEAN COPY OF THE DRAINAGE OR UTILITY PLAN, WHICH CONTRACTOR MUST PROMPTLY PROVIDE TO THE OWNER UPON COMPLETION OF THE WORK.
17. THE CONTRACTOR IS FULLY RESPONSIBLE FOR VERIFICATION OF EXISTING TOPOGRAPHIC INFORMATION AND UTILITY INVERT ELEVATIONS PRIOR TO COMMENCING ANY CONSTRUCTION. CONTRACTOR MUST CONFIRM AND ENSURE 0.75% MINIMUM SLOPE AGAINST ALL ISLANDS, GUTTERS, AND CURBS; 1.0% ON ALL CONCRETE SURFACES; AND 1.5% MINIMUM ON ASPHALT (EXCEPT WHERE ADA REQUIREMENTS OR EXISTING TOPOGRAPHY LIMIT GRADES), TO PREVENT PONDING. CONTRACTOR MUST IMMEDIATELY IDENTIFY, IN WRITING TO THE ENGINEER, ANY DISCREPANCIES THAT MAY OR COULD AFFECT THE PUBLIC SAFETY, HEALTH OR GENERAL WELFARE, OR PROJECT COST. IF CONTRACTOR PROCEEDS WITH CONSTRUCTION WITHOUT PROVIDING PROPER NOTIFICATION, MUST BE AT THE CONTRACTOR'S OWN RISK AND, FURTHER, CONTRACTOR SHALL INDEMNIFY, DEFEND AND HOLD HARMLESS THE DESIGN ENGINEER FOR ANY DAMAGES, COSTS, INJURIES, ATTORNEY'S FEES AND THE LIKE WHICH RESULT FROM SAME.
18. PROPOSED TOP OF CURB ELEVATIONS ARE GENERALLY 6" ABOVE EXISTING LOCAL ASPHALT GRADE UNLESS OTHERWISE NOTED. FIELD ADJUST TO CREATE A MINIMUM OF .075% GUTTER GRADE ALONG CURB FACE. IT IS CONTRACTOR'S OBLIGATION TO ENSURE THAT DESIGN ENGINEER APPROVES FINAL CURBING CUT SHEETS PRIOR TO INSTALLATION OF SAME.
19. REFER TO THIS SHEET FOR ADDITIONAL NOTES.
20. IN THE EVENT OF DISCREPANCIES AND/OR CONFLICTS BETWEEN PLANS OR RELATIVE TO OTHER PLANS, THE SITE PLAN WILL TAKE PRECEDENCE AND CONTROL. CONTRACTOR MUST IMMEDIATELY NOTIFY THE DESIGN ENGINEER, IN WRITING, OF ANY DISCREPANCIES AND/OR CONFLICTS.
21. CONTRACTOR IS REQUIRED TO SECURE ALL NECESSARY AND/OR REQUIRED PERMITS AND APPROVALS FOR ALL OFF SITE MATERIAL SOURCES AND DISPOSAL FACILITIES. CONTRACTOR MUST SUPPLY A COPY OF APPROVALS TO ENGINEER AND OWNER PRIOR TO INITIATING ANY WORK.
22. WHERE RETAINING WALLS (WHETHER OR NOT THEY MEET THE JURISDICTIONAL DEFINITION) ARE IDENTIFIED ON PLANS, ELEVATIONS IDENTIFIED ARE FOR THE EXPOSED PORTION OF THE WALL. WALL FOOTINGS/FOUNDATION ELEVATIONS ARE NOT IDENTIFIED HEREIN AND ARE TO BE SET/DETERMINED BY THE CONTRACTOR BASED ON FINAL STRUCTURAL DESIGN SHOP DRAWINGS PREPARED BY THE APPROPRIATE PROFESSIONAL LICENSED IN THE STATE WHERE THE CONSTRUCTION OCCURS.
23. STORM DRAINAGE PIPE:UNLESS INDICATED OTHERWISE, ALL STORM SEWER PIPE MUST BE REINFORCED CONCRETE PIPE (RCP) CLASS III WITH SILT TIGHT JOINTS. WHEN HIGH-DENSITY POLYETHYLENE PIPE (HDPE) IS CALLED FOR ON THE PLANS, IT MUST CONFORM TO AASHTO M294 AND TYPE S (SMOOTH INTERIOR WITH ANGULAR CORRUGATIONS) WITH GASKET FOR SILT TIGHT JOINT. PVC PIPE FOR ROOF DRAIN CONNECTION MUST BE SDR 26 OR SCHEDULE 40 UNLESS INDICATED OTHERWISE.
24. SANITARY SEWER PIPE MUST BE POLYVINYL CHLORIDE (PVC) SDR 35 EXCEPT WHERE INDICATED OTHERWISE. SANITARY LATERAL MUST BE PVC SCHEDULE 40 OR PVC SDR 26 UNLESS INDICATED, IN WRITING, OTHERWISE.
25. STORM AND SANITARY SEWER PIPE LENGTHS INDICATED ARE NOMINAL AND MEASURED CENTER OF INLET AND/OR MANHOLES STRUCTURE TO CENTER OF STRUCTURE.
26. STORMWATER ROOF DRAIN LOCATIONS ARE BASED ON PRELIMINARY ARCHITECTURAL PLANS. CONTRACTOR IS RESPONSIBLE TO AND FOR VERIFYING LOCATIONS OF SAME BASED ON FINAL ARCHITECTURAL PLANS.
27. SEWERS CROSSING STREAMS AND/OR LOCATION WITHIN 10 FEET OF THE STREAM EMBANKMENT, OR WHERE SITE CONDITIONS SO INDICATE, MUST BE CONSTRUCTED OF STEEL, REINFORCED CONCRETE, DUCTILE IRON OR OTHER SUITABLE MATERIAL.

   SEWERS CONVEYING SANITARY FLOW COMBINED SANITARY AND STORMWATER FLOW OR INDUSTRIAL FLOW MUST BE SEPARATED FROM WATER MAINS BY A DISTANCE OF AT LEAST 10 FEET HORIZONTALLY. IF SUCH LATERAL SEPARATION IS NOT POSSIBLE, THE PIPES MUST BE IN SEPARATE TRENCHES WITH THE SEWER AT LEAST 18 INCHES BELOW THE BOTTOM OF THE WATER MAIN, OR SUCH OTHER SEPARATION AS APPROVED BY THE GOVERNMENT AGENCY WITH JURISDICTION OVER SAME.

   - WHERE APPROPRIATE SEPARATION FROM A WATER MAIN IS NOT POSSIBLE, THE SEWER MUST BE ENCASED IN CONCRETE, OR CONSTRUCTED OF DUCTILE IRON PIPE USING MECHANICAL OR SLIP-ON JOINTS FOR A DISTANCE OF AT LEAST 10 FEET ON EITHER SIDE OF THE CROSSING. IN ADDITION, ONE FULL LENGTH OF SEWER PIPE SHOULD BE LOCATED SO BOTH JOINTS WILL BE AS FAR FROM THE WATER LINE AS POSSIBLE. WHERE A WATER MAIN CROSSES UNDER A SEWER, ADEQUATE STRUCTURAL SUPPORT FOR THE SEWER MUST BE PROVIDED.

28. WATER MAIN PIPING MUST BE INSTALLED IN ACCORDANCE WITH THE REQUIREMENTS AND SPECIFICATIONS OF THE LOCAL WATER PURVEYOR. IN THE ABSENCE OF SUCH REQUIREMENTS, WATER MAIN PIPING MUST BE CEMENT-LINED DUCTILE IRON (DIP) MINIMUM CLASS 52 THICKNESS. ALL PIPE AND APPURTENANCES MUST COMPLY WITH THE APPLICABLE AWWA STANDARDS IN EFFECT AT THE TIME OF APPLICATION.
29. CONTRACTOR MUST ENSURE THAT ALL UTILITY TRENCHES LOCATED IN EXISTING PAVED ROADWAYS INCLUDING SEWER, WATER AND STORM SYSTEMS, MUST BE REPAIRED IN ACCORDANCE WITH REFERENCED MUNICIPAL, COUNTY AND/OR DOT DETAILS AS APPLICABLE. CONTRACTOR MUST COORDINATE INSPECTION AND APPROVAL OF COMPLETED WORK WITH THE AGENCY WITH JURISDICTION OVER SAME.
30. WHERE BASEMENTS ARE TO BE PROVIDED FOR PROPOSED DWELLING UNITS, THE DEVELOPER SHALL, BY BORING OR BY TEST PIT, DETERMINE THE DEPTH TO GROUNDWATER AT THE LOCATION OF THE PROPOSED DWELLINGS. WHERE GROUNDWATER IS ENCOUNTERED IN THE BASEMENT AREA, BASEMENTS WILL NOT BE INSTALLED UNLESS SPECIAL CONSTRUCTION METHODS ARE UTILIZED, TO BE REVIEWED AND APPROVED BY THE MUNICIPAL CONSTRUCTION CODE OFFICIAL. IF AND WHERE SUMP PUMPS ARE INSTALLED, ALL DISCHARGES MUST BE CONNECTED TO THE STORM SEWER. A CLEANOUT MUST BE PROVIDED PRIOR TO THE CONNECTION TO THE STORM DRAIN IN ORDER THAT BLOCKAGES CAN BE ADDRESSED.
31. FOR SINGLE AND TWO-FAMILY RESIDENTIAL PROJECTS, WHERE THE PROPOSED DWELLING AND ADJACENT SPOT ELEVATION(S) ARE SCHEMATIC FOR GENERIC BUILDING FOOTPRINT, GRADES MUST BE ADJUSTED BASED ON FINAL ARCHITECTURAL PLANS TO PROVIDE A MINIMUM OF SIX (6) INCHES BELOW TOP OF BLOCK AND /OR SIX (6) INCHES BELOW SIDING, WHICHEVER IS LOWEST, AND MUST PROVIDE POSITIVE DRAINAGE (2% MIN.) AWAY FROM DWELLING. ALL CONSTRUCTION, INCLUDING GRADING, MUST COMPLY WITH THE LATEST LOCAL AND STATE BUILDING CODE AND ALL OTHER APPLICABLE REQUIREMENTS, RULES, STATUTES, LAWS, ORDINANCES AND CODES.
32. LOCATION OF PROPOSED UTILITY POLE RELOCATION IS AT THE SOLE DISCRETION OF UTILITY COMPANY.
33. CONSULTANT IS NEITHER LIABLE NOR RESPONSIBLE FOR ANY SUBSURFACE CONDITIONS AND FURTHER, SHALL HAVE NO LIABILITY FOR ANY HAZARDOUS MATERIALS, HAZARDOUS SUBSTANCES, OR POLLUTANTS ON, ABOUT OR UNDER THE PROPERTY.

GENERAL DEMOLITION NOTES

1. THIS PLAN REFERENCES DOCUMENTS AND INFORMATION BY:

   PLAN OF LAND TO ACCOMPANY ANRAD APPLICATION
   ORCHARD STREET
   MILLIS, MA 02054
   PREPARED BY:
   ESE CONSULTANTS, INC.
   WESTBOROUGH, MA 01581
   04/27/2016
   JOB#:3878

2. CONTRACTOR SHALL PERFORM ALL WORK IN ACCORDANCE WITH THE REQUIREMENTS OF THE OCCUPATIONAL SAFETY AND HEALTH ACT OF 1970, (29 U.S.C. 651 et seq.), AS AMENDED AND ANY MODIFICATIONS, AMENDMENTS OR REVISIONS TO SAME.
3. BOHLER ENGINEERING HAS NO CONTRACTUAL, LEGAL, OR OTHER RESPONSIBILITY FOR JOB SITE SAFETY OR JOB SITE SUPERVISION, OR ANYTHING RELATED TO SAME.
4. THE DEMOLITION PLAN IS INTENDED TO PROVIDE GENERAL INFORMATION, ONLY, REGARDING ITEMS TO BE DEMOLISHED AND/OR REMOVED. THE CONTRACTOR MUST ALSO REVIEW THE OTHER SITE PLAN DRAWINGS AND INCLUDE IN DEMOLITION ACTIVITIES ALL INCIDENTAL WORK NECESSARY FOR THE CONSTRUCTION OF THE NEW SITE IMPROVEMENTS.
5. CONTRACTOR MUST RAISE ANY QUESTIONS CONCERNING THE ACCURACY OR INTENT OF THESE PLANS OR SPECIFICATIONS, CONCERNS REGARDING THE APPLICABLE SAFETY STANDARDS, OR THE SAFETY OF THE CONTRACTOR OR THIRD PARTIES IN PERFORMING THE WORK ON THIS PROJECT, WITH BOHLER ENGINEERING, IN WRITING, AND RESPONDED TO BY BOHLER, IN WRITING, PRIOR TO THE INITIATION OF ANY SITE ACTIVITY AND ANY DEMOLITION ACTIVITY. ALL DEMOLITION ACTIVITIES MUST BE PERFORMED IN ACCORDANCE WITH THE REQUIREMENTS OF THESE PLANS AND SPECIFICATIONS AND ALL APPLICABLE FEDERAL, STATE AND LOCAL REGULATIONS, RULES, REQUIREMENTS, STATUTES, ORDINANCES AND CODES.
6. PRIOR TO STARTING ANY DEMOLITION, CONTRACTOR IS RESPONSIBLE FOR/TO:

   A. OBTAINING ALL REQUIRED PERMITS AND MAINTAINING THE SAME ON SITE FOR REVIEW BY THE ENGINEER AND OTHER PUBLIC AGENCIES WITH JURISDICTION THROUGHOUT THE DURATION OF THE PROJECT, SITE WORK, AND DEMOLITION WORK.
   B. NOTIFYING, AT A MINIMUM, THE MUNICIPAL ENGINEER, DESIGN ENGINEER, AND LOCAL SOIL CONSERVATION DISTRICT, 72 HOURS PRIOR TO THE START OF WORK.
   C. INSTALLING THE REQUIRED SOIL EROSION AND SEDIMENT CONTROL MEASURES PRIOR TO SITE DISTURBANCE.
   D. IN ACCORDANCE WITH STATE LAW, THE CONTRACTOR MUST CALL THE STATE ONE-CALL DAMAGE PROTECTION SYSTEM FOR UTILITY MARKOUT, IN ADVANCE OF ANY EXCAVATION.
   E. LOCATING AND PROTECTING ALL UTILITIES AND SERVICES, INCLUDING BUT NOT LIMITED TO GAS, WATER, ELECTRIC, SANITARY AND STORM SEWER, TELEPHONE, CABLE, FIBER OPTIC CABLE, ETC. WITHIN AND ADJACENT TO THE LIMITS OF PROJECT ACTIVITIES. THE CONTRACTOR MUST USE AND COMPLY WITH THE REQUIREMENTS OF THE APPLICABLE UTILITY NOTIFICATION SYSTEM TO LOCATE ALL THE UNDERGROUND UTILITIES.
   F. PROTECTING AND MAINTAINING IN OPERATION, ALL ACTIVE UTILITIES AND SYSTEMS THAT ARE NOT BEING REMOVED DURING ALL DEMOLITION ACTIVITIES.
   G. ARRANGING FOR AND COORDINATING WITH THE APPLICABLE UTILITY SERVICE PROVIDER(S) FOR THE TEMPORARY OR PERMANENT TERMINATION OF SERVICE REQUIRED BY THE PROJECT PLANS AND SPECIFICATIONS. THE CONTRACTOR MUST PROVIDE THE UTILITY ENGINEER AND OWNER WRITTEN NOTIFICATION THAT THE EXISTING UTILITIES AND SERVICES HAVE BEEN TERMINATED AND ABANDONED IN ACCORDANCE WITH JURISDICTIONAL AND UTILITY COMPANY REQUIREMENTS.
   H. COORDINATION WITH UTILITY COMPANIES REGARDING WORKING "OFF-PEAK" HOURS OR ON WEEKENDS AS MAY BE REQUIRED TO MINIMIZE THE IMPACT ON THE AFFECTED PARTIES. WORK REQUIRED TO BE DONE "OFF-PEAK" IS TO BE DONE AT NO ADDITIONAL COST TO THE OWNER.
   I. IN THE EVENT THE CONTRACTOR DISCOVERS ANY HAZARDOUS MATERIAL, THE REMOVAL OF WHICH IS NOT ADDRESSED IN THE PROJECT PLANS AND SPECIFICATIONS, THE CONTRACTOR MUST IMMEDIATELY CEASE ALL WORK AND IMMEDIATELY NOTIFY THE OWNER AND ENGINEER OF THE DISCOVERY OF SUCH MATERIALS.

7. THE FIRM OR ENGINEER OF RECORD IS NOT RESPONSIBLE FOR JOB SITE SAFETY OR SUPERVISION. CONTRACTOR MUST PROCEED WITH THE DEMOLITION IN A SYSTEMATIC AND SAFE MANNER, FOLLOWING ALL THE OSHA REQUIREMENTS, TO ENSURE PUBLIC AND CONTRACTOR SAFETY.
8. THE CONTRACTOR MUST PROVIDE ALL "MEANS AND METHODS" NECESSARY TO PREVENT MOVEMENT, SETTLEMENT, OR COLLAPSE OF EXISTING STRUCTURES, AND ANY OTHER IMPROVEMENTS THAT ARE REMAINING ON OR OFF SITE. THE CONTRACTOR IS RESPONSIBLE FOR ALL REPAIRS OF DAMAGE TO ALL ITEMS THAT ARE TO REMAIN. CONTRACTOR MUST USE NEW MATERIAL FOR ALL REPAIRS. CONTRACTOR'S REPAIR MUST INCLUDE THE RESTORATION OF ANY ITEMS REPAIRED TO THE PRE-DEMOLITION CONDITION, OR BETTER. CONTRACTOR SHALL PERFORM ALL REPAIRS AT THE CONTRACTOR'S SOLE EXPENSE.
9. THE CONTRACTOR MUST NOT PERFORM ANY EARTH MOVEMENT ACTIVITIES, DEMOLITION OR REMOVAL OF FOUNDATION WALLS, FOOTINGS, OR OTHER MATERIALS WITHIN THE LIMITS OF DISTURBANCE UNLESS SAME IS IN STRICT ACCORDANCE AND CONFORMANCE WITH THE PROJECT PLANS AND SPECIFICATIONS, AND/OR UNDER THE WRITTEN DIRECTION OF THE OWNER'S STRUCTURAL OR GEOTECHNICAL ENGINEER.
10. CONTRACTOR MUST BACKFILL ALL EXCAVATION RESULTING FROM, OR INCIDENTAL TO, DEMOLITION ACTIVITIES. BACKFILL MUST BE ACCOMPLISHED WITH APPROVED BACKFILL MATERIALS, AND MUST BE SUFFICIENTLY COMPACTED TO SUPPORT NEW IMPROVEMENTS AND PERFORMED IN COMPLIANCE WITH THE RECOMMENDATIONS AND GUIDANCE IN THE GEOTECHNICAL REPORT. BACKFILLING MUST OCCUR IMMEDIATELY AFTER DEMOLITION ACTIVITIES, AND MUST BE DONE SO AS TO PREVENT WATER ENTERING THE EXCAVATION. FINISHED SURFACES MUST BE GRADED TO PROMOTE POSITIVE DRAINAGE.
11. EXPLOSIVES MUST NOT BE USED WITHOUT PRIOR WRITTEN CONSENT OF BOTH THE OWNER AND ALL APPLICABLE GOVERNMENTAL AUTHORITIES. ALL THE REQUIRED PERMITS AND EXPLOSIVE CONTROL MEASURES THAT ARE REQUIRED BY THE FEDERAL, STATE, AND LOCAL GOVERNMENTS MUST BE IN PLACE PRIOR TO CONTRACTOR STARTING AN EXPLOSIVE PROGRAM AND/OR ANY DEMOLITION. THE CONTRACTOR IS ALSO RESPONSIBLE FOR ALL INSPECTION AND SEISMIC VIBRATION TESTING THAT IS REQUIRED TO MONITOR THE EFFECTS ON ALL LOCAL STRUCTURES.
12. CONTRACTOR MUST PROVIDE TRAFFIC CONTROL AND GENERALLY ACCEPTED SAFE PRACTICES IN CONFORMANCE WITH THE CURRENT FHWA "MANUAL ON UNIFORM TRAFFIC CONTROL DEVICES" (MUTCD), AND THE FEDERAL, STATE, AND LOCAL REGULATIONS WHEN DEMOLITION RELATED ACTIVITIES IMPACT ROADWAYS AND/OR ROADWAY RIGHT-OF-WAY.
13. CONTRACTOR MUST CONDUCT DEMOLITION ACTIVITIES IN SUCH A MANNER TO ENSURE MINIMUM INTERFERENCE WITH ROADS, STREETS, SIDEWALKS, WALKWAYS, AND OTHER ADJACENT FACILITIES. STREET CLOSURE PERMITS MUST BE RECEIVED FROM THE APPROPRIATE GOVERNMENTAL AUTHORITY PRIOR TO THE COMMENCEMENT OF ANY ROAD OPENING OR DEMOLITION ACTIVITIES IN OR ADJACENT TO THE RIGHT-OF-WAY.
14. DEMOLITION ACTIVITIES AND EQUIPMENT MUST NOT USE AREAS OUTSIDE THE DEFINED PROJECT LIMIT LINE, WITHOUT WRITTEN PERMISSION OF THE OWNER AND ALL GOVERNMENTAL AGENCIES WITH JURISDICTION.
15. THE CONTRACTOR MUST USE DUST CONTROL MEASURES TO LIMIT AIRBORNE DUST AND DIRT RISING AND SCATTERING IN THE AIR IN ACCORDANCE WITH FEDERAL, STATE, AND/OR LOCAL STANDARDS. AFTER THE DEMOLITION IS COMPLETE, CONTRACTOR MUST CLEAN ALL ADJACENT STRUCTURES AND IMPROVEMENTS TO REMOVE ALL DUST AND DEBRIS CAUSED BY THE DEMOLITION OPERATIONS. THE CONTRACTOR IS RESPONSIBLE FOR RETURNING ALL ADJACENT AREAS TO THEIR "PRE-DEMOLITION" CONDITION.
16. CONTRACTOR IS RESPONSIBLE TO SAFEGUARD THE SITE AS NECESSARY TO PERFORM THE DEMOLITION IN SUCH A MANNER AS TO PREVENT THE ENTRY OF UNAUTHORIZED PERSONS AT ANY TIME.
17. CONTRACTOR IS RESPONSIBLE FOR SITE JOB SAFETY, WHICH MUST INCLUDE, BUT NOT BE LIMITED TO, THE INSTALLATION AND MAINTENANCE OF BARRIERS, FENCING AND OTHER APPROPRIATE SAFETY ITEMS NECESSARY TO PROTECT THE PUBLIC FROM AREAS OF CONSTRUCTION AND CONSTRUCTION ACTIVITY.
18. THIS DEMOLITION PLAN IS INTENDED TO IDENTIFY THOSE EXISTING ITEMS/CONDITIONS WHICH ARE TO BE REMOVED. IT IS NOT INTENDED TO PROVIDE DIRECTION AS TO THE MEANS, METHODS, SEQUENCING, TECHNIQUES AND PROCEDURES TO BE USED TO ACCOMPLISH THAT WORK. ALL MEANS, METHODS, SEQUENCING, TECHNIQUES AND PROCEDURES TO BE USED MUST BE IN STRICT ACCORDANCE WITH ALL STATE, FEDERAL, LOCAL, AND JURISDICTIONAL REQUIREMENTS. THE CONTRACTOR MUST COMPLY WITH ALL OSHA AND OTHER SAFETY PRECAUTIONS NECESSARY TO PROVIDE A SAFE WORK SITE.
19. DEBRIS MUST NOT BE BURIED ON THE SUBJECT SITE. ALL DEMOLITION WASTES AND DEBRIS (SOLID WASTE) MUST BE DISPOSED OF IN ACCORDANCE WITH ALL MUNICIPAL, COUNTY, STATE, AND FEDERAL LAWS AND APPLICABLE CODES. THE CONTRACTOR MUST MAINTAIN RECORDS TO DEMONSTRATE PROPER DISPOSAL ACTIVITIES, TO BE PROMPTLY PROVIDED TO THE OWNER UPON REQUEST.
20. CONTRACTOR MUST MAINTAIN A RECORD SET OF PLANS UPON WHICH IS INDICATED THE LOCATION OF EXISTING UTILITIES THAT ARE CAPPED, ABANDONED IN PLACE, OR RELOCATED DUE TO DEMOLITION ACTIVITIES. THIS RECORD DOCUMENT MUST BE PREPARED IN A NEAT AND WORKMAN-LIKE MANNER, AND TURNED OVER TO THE OWNER/DEVELOPER UPON COMPLETION OF THE WORK.

ADA INSTRUCTIONS TO CONTRACTOR:

CONTRACTORS MUST EXERCISE APPROPRIATE CARE AND PRECISION IN CONSTRUCTION OF ADA (ACCESSIBLE) ACCESSIBLE COMPONENTS AND ACCESS ROUTES FOR THE SITE. THESE COMPONENTS, AS CONSTRUCTED, MUST COMPLY WITH ALL APPLICABLE STATE AND LOCAL ACCESSIBILITY LAWS AND REGULATIONS AND THE CURRENT ADA AND/OR STATE ARCHITECTURAL ACCESS BOARD STANDARDS AND REGULATIONS' BARRIER FREE ACCESS AND ANY MODIFICATIONS, REVISIONS OR UPDATES TO SAME. FINISHED SURFACES ALONG THE ACCESSIBLE ROUTE OF TRAVEL FROM PARKING SPACE, PUBLIC TRANSPORTATION, PEDESTRIAN ACCESS, INTER-BUILDING ACCESS, TO POINTS OF ACCESSIBLE BUILDING ENTRANCE/EXIT, MUST COMPLY WITH THESE ADA AND/OR ARCHITECTURAL ACCESS BOARD CODE REQUIREMENTS. THESE INCLUDE, BUT ARE NOT LIMITED TO THE FOLLOWING:

- PARKING SPACES AND PARKING AISLES - SLOPE SHALL NOT EXCEED 1:50 (1/4" PER FOOT OR NOMINALLY 2.0%) IN ANY DIRECTION.
- CURB RAMPS - SLOPE MUST NOT EXCEED 1:12 (8.3%) FOR A MAXIMUM OF SIX (6) FEET.
- LANDINGS - MUST BE PROVIDED AT EACH END OF RAMPS, MUST PROVIDE POSITIVE DRAINAGE, AND MUST NOT EXCEED 1:50 (1/4" PER FOOT OR NOMINALLY 2.0%) IN ANY DIRECTION.
- PATH OF TRAVEL ALONG ACCESSIBLE ROUTE - MUST PROVIDE A 36-INCH OR GREATER UNOBSTRUCTED WIDTH OF TRAVEL (CAR OVERHANGS AND/OR HANDRAILS CANNOT REDUCE THIS MINIMUM WIDTH). THE SLOPE MUST BE NO GREATER THAN 1:20 (5.0%) IN THE DIRECTION OF TRAVEL, AND MUST NOT EXCEED 1:50 (1/4" PER FOOT OR NOMINALLY 2.0%) IN CROSS SLOPE. WHERE PATH OF TRAVEL WILL BE GREATER THAN 1:20 (5.0%), ADA RAMP MUST BE ADHERED TO. A MAXIMUM SLOPE OF 1:12 (8.3%), FOR A MAXIMUM RISE OF 2.5 FEET, MUST BE PROVIDED. THE RAMP MUST HAVE ADA HAND RAILS AND "LEVEL" LANDINGS ON EACH END THAT ARE CROSS SLOPED NO MORE THAN 1:50 IN ANY DIRECTION (1/4" PER FOOT OR NOMINALLY 2.0%) FOR POSITIVE DRAINAGE.
- DOORWAYS - MUST HAVE A "LEVEL" LANDING AREA ON THE EXTERIOR SIDE OF THE DOOR THAT IS SLOPED AWAY FROM THE DOOR NO MORE THAN 1:50 (1/4" PER FOOT OR NOMINALLY 2.0%) FOR POSITIVE DRAINAGE. THIS LANDING AREA MUST BE NO LESS THAN 60 INCHES (5 FEET) LONG, EXCEPT WHERE OTHERWISE PERMITTED BY ADA STANDARDS FOR ALTERNATIVE DOORWAY OPENING CONDITIONS. (SEE ICC/ANSI A117.1-2003 AND OTHER REFERENCED INCORPORATED BY CODE.)
- WHEN THE PROPOSED CONSTRUCTION INVOLVES RECONSTRUCTION, MODIFICATION, REVISION OR EXTENSION OF OR TO ADA COMPONENTS FROM EXISTING DOORWAYS OR SURFACES, CONTRACTOR MUST VERIFY EXISTING ELEVATIONS SHOWN ON THE PLAN. NOTE THAT TABLE 405.2 OF THE DEPARTMENT OF JUSTICE'S ADA STANDARDS FOR ACCESSIBLE DESIGN ALLOWS FOR STEEPER RAMP SLOPES, IN RARE CIRCUMSTANCES. THE CONTRACTOR MUST IMMEDIATELY NOTIFY THE DESIGN ENGINEER OF ANY DISCREPANCIES AND/OR FIELD CONDITIONS THAT DIFFER IN ANY WAY OR ANY RESPECT FROM WHAT IS SHOWN ON THE PLANS, IN WRITING, BEFORE COMMENCEMENT OF WORK. CONSTRUCTED IMPROVEMENTS MUST FALL WITHIN THE MAXIMUM AND MINIMUM LIMITATIONS IMPOSED BY THE BARRIER FREE REGULATIONS AND THE ADA REQUIREMENTS.
- THE CONTRACTOR MUST VERIFY THE SLOPES OF CONTRACTOR'S FORMS PRIOR TO POURING CONCRETE. IF ANY NON-CONFORMANCE IS OBSERVED OR EXISTS, CONTRACTOR MUST IMMEDIATELY NOTIFY THE ENGINEER PRIOR TO POURING CONCRETE. CONTRACTOR IS RESPONSIBLE FOR ALL COSTS TO REMOVE, REPAIR AND REPLACE NON-CONFORMING CONCRETE.

IT IS STRONGLY RECOMMENDED THAT THE CONTRACTOR REVIEW THE INTENDED CONSTRUCTION WITH THE LOCAL BUILDING CODE PRIOR TO COMMENCEMENT OF CONSTRUCTION.

TYPICAL ABBREVIATIONS

KEY	DESCRIPTION	KEY	DESCRIPTION
BC	BOTTOM CURB	PROP.	PROPOSED
TC	TOP CURB	TBR/R	TO BE REMOVED AND REPLACED
BOC	BACK OF CURB	TBR	TO BE REMOVED
BW	BOTTOM OF WALL GRADE	TPF	TREE PROTECTION FENCE
TW	TOP OF WALL	BLDG.	BUILDING
EXIST.	EXISTING	SF	SQUARE FEET
BM.	BENCHMARK	SMH	SEWER MANHOLE
EOP	EDGE OF PAVEMENT	DMH	DRAIN MANHOLE
℄	CENTERLINE	STM.	STORM
FF	FINISHED FLOOR	SAN.	SANITARY
V.I.F.	VERIFY IN FIELD	CONC.	CONCRETE
GC	GENERAL CONTRACTOR	ARCH.	ARCHITECTURAL
HP	HIGH POINT	DEP.	DEPRESSED
LP	LOW POINT	R	RADIUS
TYP.	TYPICAL	MIN.	MINIMUM
INT.	INTERSECTION	MAX.	MAXIMUM
PC.	POINT OF CURVATURE	No. / #	NUMBER
PT.	POINT OF TANGENCY	W.	WIDE
PI.	POINT OF INTERSECTION	DEC.	DECORATIVE
PVI.	POINT OF VERTICAL INTERSECTION	ELEV.	ELEVATION
STA.	STATION	UNG.	UNDERGROUND
GRT	GRATE	R.O.W.	RIGHT OF WAY
INV.	INVERT	LF	LINEAR FOOT
DIP	DUCTILE IRON PIPE	LOD	LIMIT OF DISTURBANCE
PVC	POLYVINYL CHLORIDE PIPE	LOW	LIMIT OF WORK
HDPE	HIGH DENSITY POLYETHYLENE PIPE	L.S.A.	LANDSCAPED AREA
RCP	REINFORCED CONCRETE PIPE	±	PLUS OR MINUS
S	SLOPE	°	DEGREE
ME	MEET EXISTING	Ø / DIA.	DIAMETER

TYPICAL LEGEND

EXISTING		PROPOSED
	PROPERTY LINE	
	SETBACK	
	EASEMENT	
	CURB	
	STORM MANHOLE	
	SEWER MANHOLE	
	CATCH BASIN	
WF#5	WETLAND FLAG	
	WETLAND LINE	
× 54.83	SPOT ELEVATION	53.52
× TC 54.58 G 53.78	TOP & BOTTOM OF CURB	TC=54.32 BC=53.82
53	CONTOUR	50
	FLOW ARROW	5%
	PAINTED ARROW	
	RIDGE LINE	
G G	GAS LINE	G G
T T	TELEPHONE LINE	T T
E E	ELECTRIC LINE	E E
W W	WATER LINE	W W
OH OH	OVERHEAD WIRE	OH OH
	STORM PIPE	
	SANITARY LINE	SL SL
10	PARKING COUNT	4
	SIGN	
	LIGHT POLE	
	GUIDE RAIL	
Ø	UTILITY POLE	Ø

REFER TO SITE PLAN FOR ZONING ANALYSIS TABLE AND LAND USE/ ZONING INFORMATION & NOTES

REFER TO SOIL EROSION CONTROL NOTES & DETAILS SHEET FOR TYPICAL EROSION NOTES AND DETAILS

REFER TO LANDSCAPE NOTES & DETAILS SHEET FOR TYPICAL LANDSCAPE NOTES AND DETAILS

REFER TO LIGHTING PLAN FOR TYPICAL LIGHTING NOTES AND TABLES

BOHLER ENGINEERING™

SITE CIVIL AND CONSULTING ENGINEERING
LAND SURVEYING · PROGRAM MANAGEMENT · LANDSCAPE ARCHITECTURE
SUSTAINABLE DESIGN · PERMITTING SERVICES · TRANSPORTATION SERVICES

◆ UPSTATE NEW YORK ◆ NEW ENGLAND ◆ BOSTON, MA ◆ NEW YORK METRO ◆ NEW YORK, NY ◆ NEW JERSEY
◆ PHILADELPHIA, PA ◆ LEHIGH VALLEY, PA ◆ SOUTHEASTERN, PA ◆ REHOBOTH BEACH, DE ◆ BALTIMORE, MD ◆ SOUTHERN MARYLAND
◆ NORTHERN VIRGINIA ◆ CENTRAL VIRGINIA ◆ RALEIGH, NC ◆ CHARLOTTE, NC ◆ TAMPA, FL ◆ SOUTH FLORIDA

THE INFORMATION, DESIGN AND CONTENT OF THIS PLAN ARE PROPRIETARY AND SHALL NOT BE COPIED OR USED FOR ANY PURPOSE WITHOUT PRIOR WRITTEN AUTHORIZATION FROM BOHLER ENGINEERING. ONLY APPROVED, SIGNED AND SEALED PLANS SHALL BE UTILIZED FOR CONSTRUCTION PURPOSES.
© BOHLER ENGINEERING 2016

REVISIONS

REV	DATE	COMMENT	BY
1			
2			
3			
4			
5			
6			
7			
8			
9			
10			
11			
12			
13			
14			
15			

PRELIMINARY

PROJECT No.:	W161041
DRAWN BY:	JT
CHECKED BY:	AFT
DATE:	8/30/2016
SCALE:	AS NOTED
CAD I.D.W161041_SS1 - PRELIMINARY PLAN	

PROJECT:

PRELIMINARY PLAN

—FOR—

TOLL BROTHERS, INC.

LOCATION OF SITE
MAP# 01, LOTS# 1-4, 6
MAP# 05, LOT# 35
WALNUT STREET
TOWN OF MILLIS
NORFOLK COUNTY,
MASSACHUSETTS

BOHLER ENGINEERING
352 TURNPIKE ROAD
SOUTHBOROUGH, MA 01772
Phone: (508) 480-9900
Fax: (508) 480-9080
www.BohlerEngineering.com

W.D. GOEBEL
PROFESSIONAL ENGINEER
COMMONWEALTH OF MASSACHUSETTS · WILLIAM D GOEBEL · CIVIL · 42844 · REGISTERED PROFESSIONAL ENGINEER
MASSACHUSETTS LICENSE No. 42844
RHODE ISLAND LICENSE No. [illegible]
CONNECTICUT LICENSE No. [illegible]
NEW HAMPSHIRE LICENSE No. 10280
MAINE LICENSE No. [illegible]9490
NEW YORK LICENSE No. 071284-1
FLORIDA LICENSE No. 66202

SHEET TITLE:

GENERAL NOTES SHEET

SHEET NUMBER:
2
OF 9

REV 0 - 08/30/2016

P:\16\W161041\Drawings\Plan Sets\REV0\W161041_ss1 - Preliminary Plan.dwg, 02-Notes, 10/6/2014, 4:26:00 PM, jtao, XeroX510-1 pc3, User634, 1:1

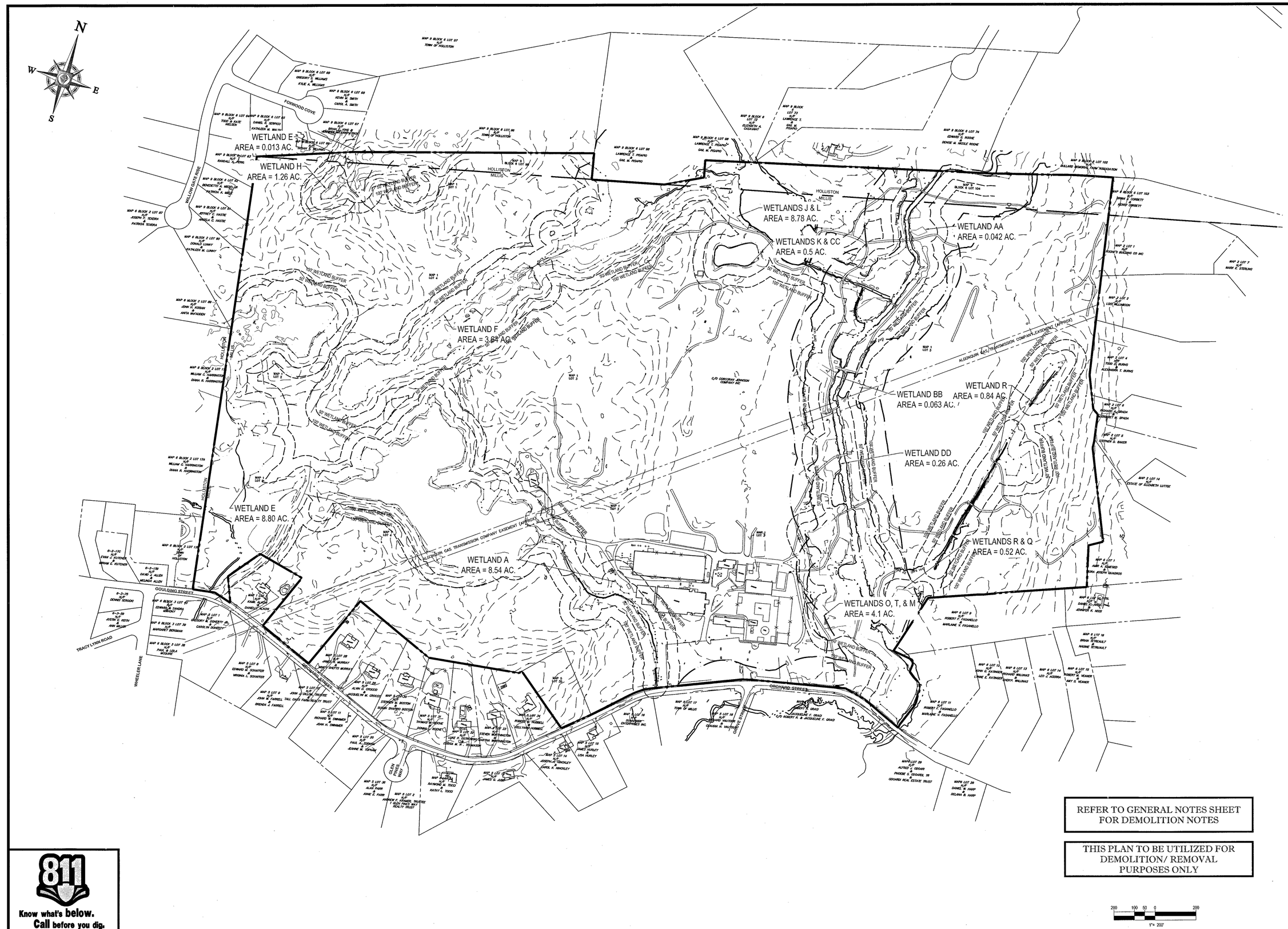

REFER TO GENERAL NOTES SHEET FOR DEMOLITION NOTES

THIS PLAN TO BE UTILIZED FOR DEMOLITION/ REMOVAL PURPOSES ONLY

200 100 50 0 200
1"= 200'

811
Know what's below.
Call before you dig.

P:\1BW\161041\Drawings\Plan Sets\RE\V1\W161041_ss1 - Preliminary Plan.dwg 03-Existing, (08/30/2014 4:20:00 PM) Jan, Xerox5310-1 pc3, User\34, 1:1

BOHLER ENGINEERING

SITE/CIVIL AND CONSULTING ENGINEERING
LAND SURVEYING PROGRAM MANAGEMENT LANDSCAPE ARCHITECTURE
SUSTAINABLE DESIGN PERMITTING SERVICES TRANSPORTATION SERVICES

- UPSTATE NEW YORK
- LONG ISLAND
- BOSTON, MA
- NEW YORK METRO
- NEW JERSEY
- PHILADELPHIA, PA
- LEHIGH VALLEY, PA
- SOUTHEASTERN, PA
- REHOBOTH BEACH, DE
- DELAWARE
- SOUTHERN MARYLAND
- NORTHERN VIRGINIA
- COLUMBIA, MD
- RALEIGH, NC
- CHARLOTTE, NC
- ATLANTA, GA
- SOUTH FLORIDA

THE INFORMATION, DESIGN AND CONTENT OF THIS PLAN, WHETHER PREPARED ON OR BEFORE THE ISSUE DATE OF THIS PLAN, IS THE PROPERTY OF BOHLER ENGINEERING AND ASSOCIATES AND MAY BE USED FOR ANY PURPOSE WITHOUT THE WRITTEN AUTHORIZATION OF BOHLER ENGINEERING AND ASSOCIATES. ALL RIGHTS ARE RESERVED. ALL OTHER USES WILL BE PROSECUTED TO THE FULLEST EXTENT OF THE LAW.
© 2016 BOHLER ENGINEERING, 2016

REVISIONS

REV	DATE	COMMENT	BY
1			
2			
3			
4			
5			
6			
7			
8			
9			
10			
11			
12			
13			
14			
15			

PRELIMINARY

PROJECT No.: W161041
DRAWN BY: JT
CHECKED BY: AFT
DATE: 8/30/2016
SCALE: AS NOTED
CAD I.D.:W161041_SS1 - PRELIMINARY PLAN

PROJECT:
PRELIMINARY PLAN
FOR
TOLL BROTHERS, INC.

LOCATION OF SITE
MAP# 01, LOTS# 1-4, 6
MAP# 05, LOT# 35
WALNUT STREET
TOWN OF MILLIS
NORFOLK COUNTY, MASSACHUSETTS

BOHLER ENGINEERING
352 TURNPIKE ROAD
SOUTHBOROUGH, MA 01772
Phone: (508) 480-9900
Fax: (508) 480-9080
www.BohlerEngineering.com

W.D. GOEBEL
COMMONWEALTH OF MASSACHUSETTS
WILLIAM D. GOEBEL
CIVIL
No. 42684
REGISTERED PROFESSIONAL ENGINEER
PROFESSIONAL ENGINEER
MASSACHUSETTS LICENSE No. 42684
RI LICENSE No. 9615
CONNECTICUT LICENSE No. 20024
NEW HAMPSHIRE LICENSE No. 10280
MAINE LICENSE No. 6450
NEW YORK LICENSE No. 071284-1
FLORIDA LICENSE No. 66202

SHEET TITLE:
EXISTING CONDITIONS, ABUTTERS

SHEET NUMBER:
3
OF 9

REV 0 - 08/30/2016

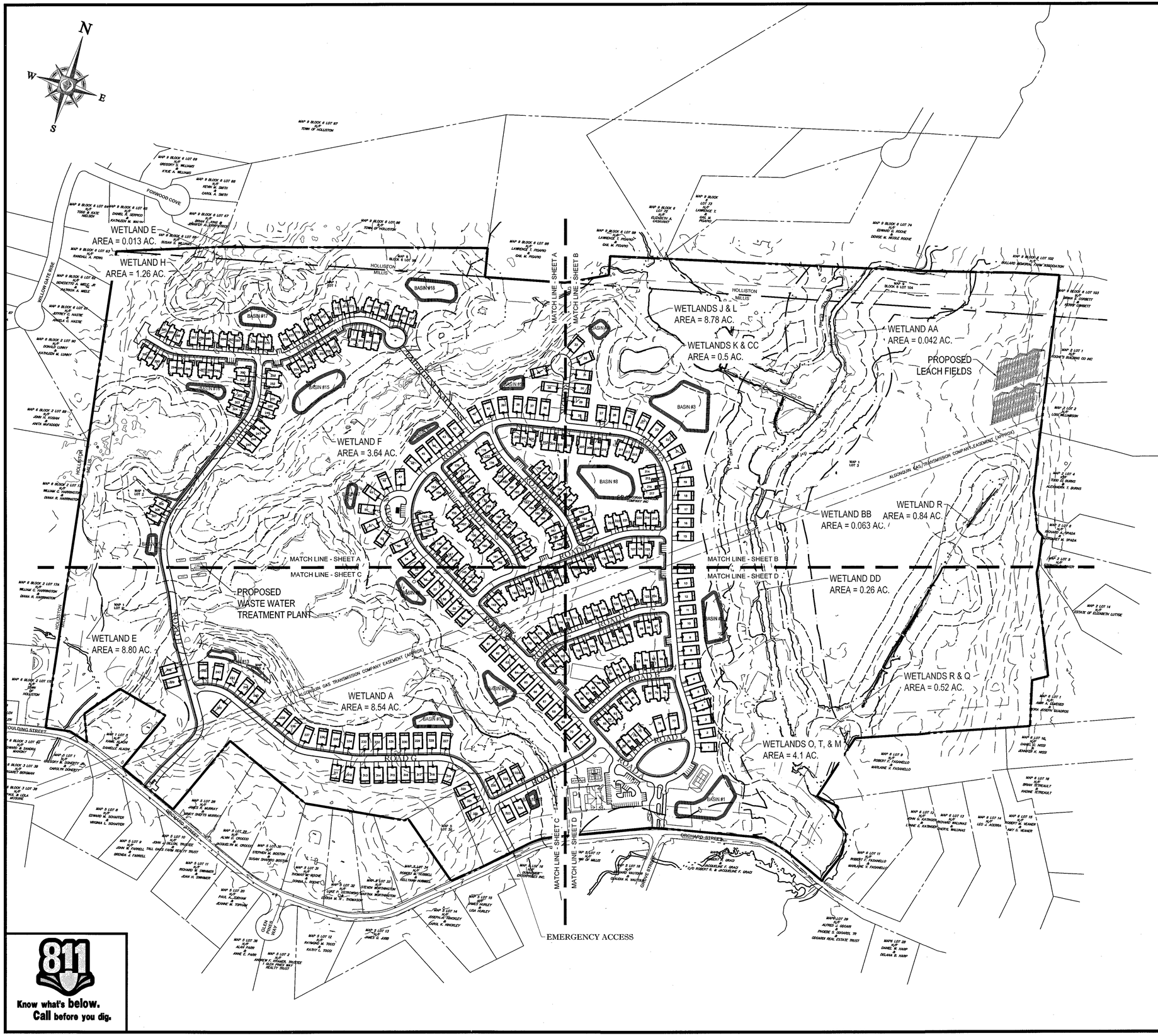

REFER TO GENERAL NOTES
SHEET FOR NOTES

THIS PLAN TO BE UTILIZED FOR SITE
LAYOUT PURPOSES ONLY

200 100 50 0 200
1"= 200'

811
Know what's below.
Call before you dig.

BOHLER ENGINEERING

SITE CIVIL AND CONSULTING ENGINEERING
LAND SURVEYING, PROGRAM MANAGEMENT, LANDSCAPE ARCHITECTURE
SUSTAINABLE DESIGN PERMITTING SERVICES TRANSPORTATION SERVICES

- UPSTATE NEW YORK
- LONG ISLAND
- NEW YORK METRO
- NEW JERSEY
- PHILADELPHIA, PA
- CENTRAL PENNSYLVANIA
- SOUTHEASTERN, PA
- BOSTON, MA
- REHOBOTH BEACH, DE
- RALEIGH, NC
- SOUTHERN MARYLAND
- NORTHERN VIRGINIA
- CENTRAL VIRGINIA
- RALEIGH, NC
- CHARLOTTE, NC
- TAMPA, FL
- SOUTH FLORIDA

THE INFORMATION, DESIGN AND CONTENT OF THIS PLAN ARE PROPRIETARY AND SHALL NOT BE COPIED OR USED FOR ANY PURPOSE WITHOUT PRIOR WRITTEN CONSENT OF BOHLER ENGINEERING. THIS PLAN IS CONSIDERED AN INSTRUMENT OF SERVICE.
© 2014 BOHLER ENGINEERING, 2014

REVISIONS

REV	DATE	COMMENT	BY
1			
2			
3			
4			
5			
6			
7			
8			
9			
10			
11			
12			
13			
14			
15			

PRELIMINARY

PROJECT No.:	W161041
DRAWN BY:	JT
CHECKED BY:	AFT
DATE:	8/30/2016
SCALE:	AS NOTED
CAD I.D W161041_SS1 - PRELIMINARY PLAN	

PROJECT:
PRELIMINARY PLAN
FOR
TOLL BROTHERS, INC.

LOCATION OF SITE
MAP# 01, LOTS# 1-4, 6
MAP# 05, LOT# 35
WALNUT STREET
TOWN OF MILLIS
NORFOLK COUNTY,
MASSACHUSETTS

BOHLER ENGINEERING
352 TURNPIKE ROAD
SOUTHBOROUGH, MA 01772
Phone: (508) 480-9900
Fax: (508) 480-9080
www.BohlerEngineering.com

W.D. GOEBEL
COMMONWEALTH OF MASSACHUSETTS
WILLIAM D. GOEBEL
PROFESSIONAL ENGINEER
No. 43644
MASSACHUSETTS LICENSE No. 43644
RHODE ISLAND LICENSE No. 9808
COMMONWEALTH OF VIRGINIA
LICENSE No. 0402054
NEW HAMPSHIRE LICENSE No. 10280
MAINE LICENSE No. 9400
NEW YORK LICENSE No. 071284-1
FLORIDA LICENSE No. 66202

SHEET TITLE:
OVERVIEW SITE PLAN & INDEX

SHEET NUMBER:
4
OF 9

REV 0 - 08/30/2016

P:\1BOW\161041\Drawings\Plan Sets\REV0\W161041_ss1 - Preliminary Plan.dwg, 04-Index, 10/8/2014, 4:28:03 PM, jtim, Xerox5010-1 pc3, Ulset534, 1:1

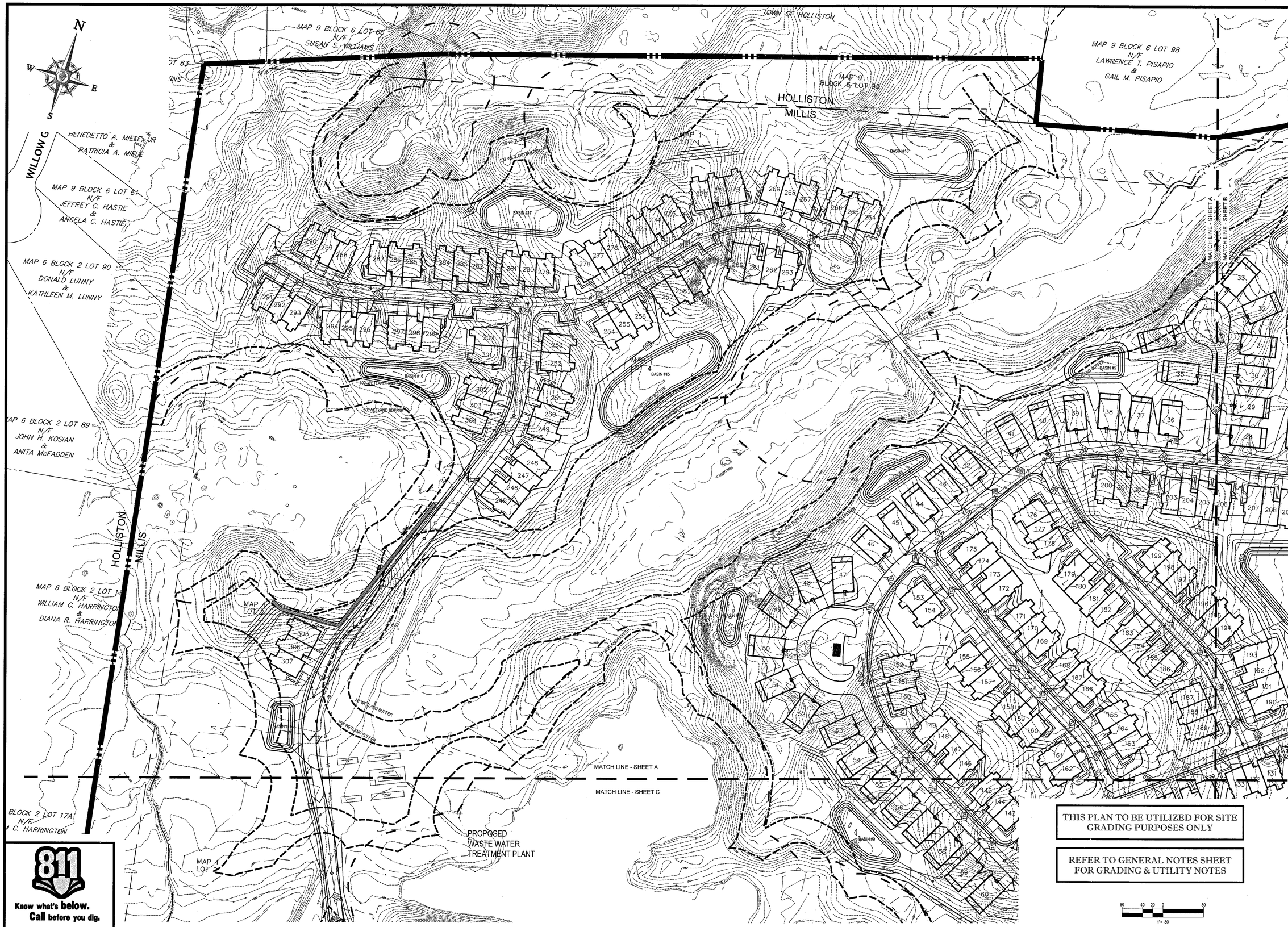

811
Know what's below.
Call before you dig.

BOHLER ENGINEERING

SITE CIVIL AND CONSULTING ENGINEERING
LAND SURVEYING · LANDSCAPE ARCHITECTURE
SUSTAINABLE DESIGN · PROJECT MANAGEMENT
PERMITTING SERVICES · TRANSPORTATION SERVICES

- UPSTATE NEW YORK
- LONG ISLAND
- NEW YORK METRO
- BOSTON, MA
- NEW JERSEY
- PHILADELPHIA, PA
- SOUTHEASTERN PA
- REHOBOTH BEACH, DE
- CENTRAL PA
- SOUTHERN MARYLAND
- NORTHERN VIRGINIA
- CENTRAL VIRGINIA
- RALEIGH, NC
- CHARLOTTE, NC
- TAMPA, FL
- SOUTH FLORIDA

THE INFORMATION, DESIGN AND CONTENT OF THIS PLAN ARE PROPRIETARY AND SHALL NOT BE COPIED OR USED FOR ANY PURPOSE WITHOUT THE EXPRESS WRITTEN CONSENT OF BOHLER ENGINEERING. ALL PLANS, DESIGNS, DRAWINGS AND SPECIFICATIONS, AS INSTRUMENTS OF SERVICE, ARE AND SHALL REMAIN THE PROPERTY OF BOHLER ENGINEERING. ALL RIGHTS RESERVED. © BOHLER ENGINEERING, 2016

REVISIONS

REV	DATE	COMMENT	BY
1			
2			
3			
4			
5			
6			
7			
8			
9			
10			
11			
12			
13			
14			
15			

PRELIMINARY

PROJECT No.:	W161041
DRAWN BY:	JT
CHECKED BY:	AFT
DATE:	8/30/2016
SCALE:	AS NOTED
CAD I.D.W161041_SS1 - PRELIMINARY PLAN	

PROJECT:

PRELIMINARY PLAN

FOR

TOLL BROTHERS, INC.

LOCATION OF SITE
MAP# 01, LOTS# 1-4, 6
MAP# 05, LOT# 35
WALNUT STREET
TOWN OF MILLIS
NORFOLK COUNTY,
MASSACHUSETTS

BOHLER ENGINEERING
352 TURNPIKE ROAD
SOUTHBOROUGH, MA 01772
Phone: (508) 480-9900
Fax: (508) 480-9080
www.BohlerEngineering.com

W.D. GOEBEL
PROFESSIONAL ENGINEER
MASSACHUSETTS LICENSE No. 42844
RHODE ISLAND LICENSE No. 9708
COMMONWEALTH OF MASSACHUSETTS
WILLIAM D. GOEBEL
CIVIL
42844
REGISTERED PROFESSIONAL ENGINEER
NEW YORK LICENSE No. 087080
MAINE LICENSE No. 14196
NEW YORK LICENSE No. 071284-1
FLORIDA LICENSE No. 66702

SHEET TITLE:

PROPOSED PLAN A

SHEET NUMBER:

5
OF 9

REV 0 - 08/30/2016

P:\161041\Drawings\Plan Sets\REVIEW\161041_sp1 - Preliminary Plan.dwg 00-Proposed Plan A, 10/6/2014 4:28:00 PM, jsto, Xerox5315-1.pc3, Uspe534, 1:1

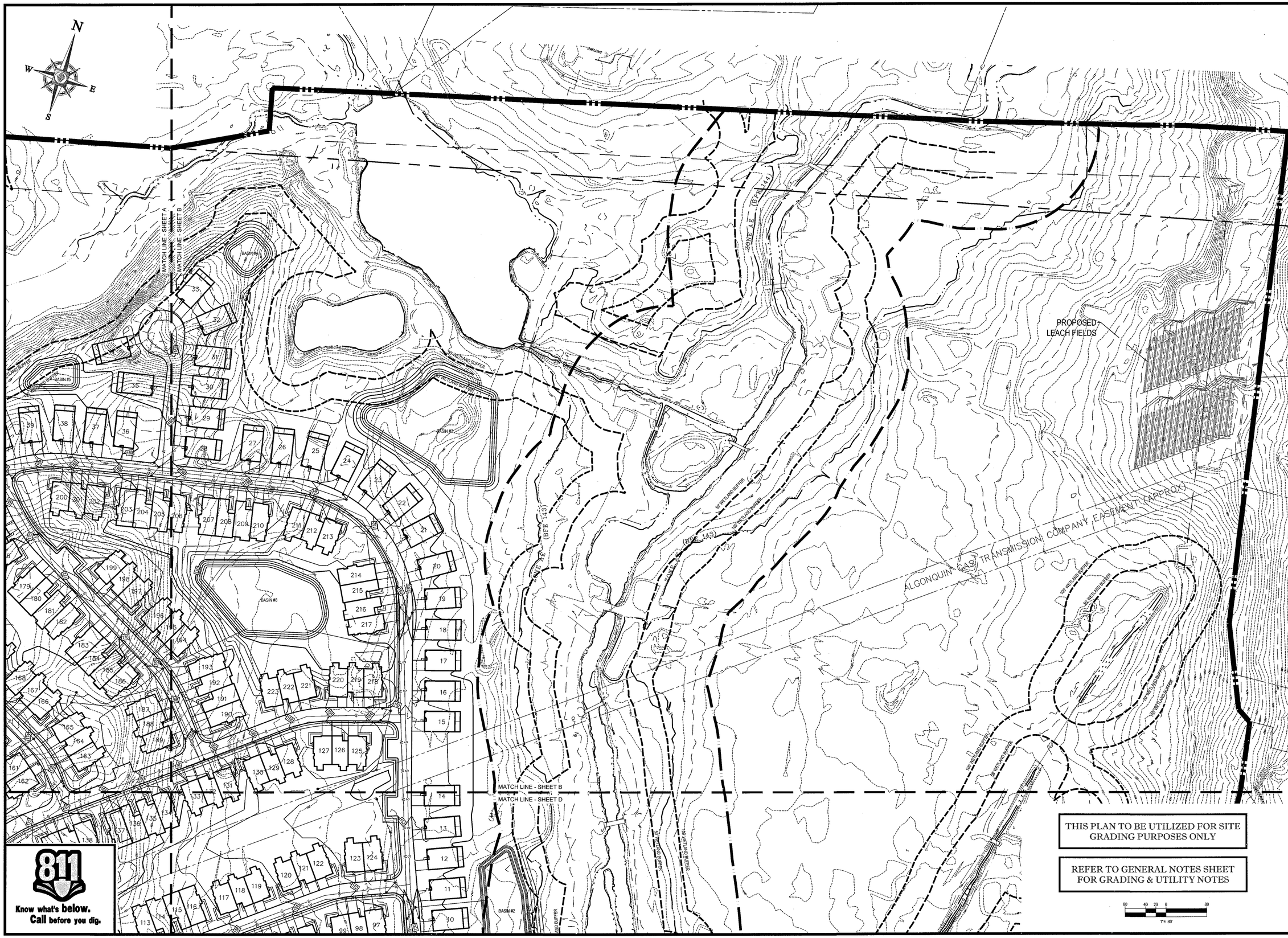

THIS PLAN TO BE UTILIZED FOR SITE GRADING PURPOSES ONLY

REFER TO GENERAL NOTES SHEET FOR GRADING & UTILITY NOTES

80 40 20 0 80
1"= 80'

811
Know what's below.
Call before you dig.

BOHLER ENGINEERING

SITE CIVIL AND CONSULTING ENGINEERING
LAND SURVEYING, WATER & WASTEWATER, LANDSCAPE ARCHITECTURE
SUSTAINABLE DESIGN, PERMITTING SERVICES, TRANSPORTATION SERVICES

- UPSTATE NEW YORK
- MARYLAND
- BOSTON, MA
- NEW YORK METRO
- PENNSYLVANIA
- NEW JERSEY
- PHILADELPHIA, PA
- LEHIGH VALLEY, PA
- SOUTHEASTERN, PA
- REHOBOTH BEACH, DE
- RALEIGH, NC
- CHARLOTTE, NC
- SOUTHERN VIRGINIA
- SOUTHERN MARYLAND
- SOUTH FLORIDA

THE INFORMATION, DESIGN AND CONTENT OF THIS PLAN ARE PROPRIETARY AND SHALL NOT BE COPIED OR USED FOR ANY PURPOSE EXCEPT FOR THE PROJECT AND SITE IDENTIFIED IN THIS PLAN UNLESS AUTHORIZED IN WRITING BY BOHLER ENGINEERING. ONLY THE PLANS AND SPECIFICATIONS BEARING THE ORIGINAL SIGNATURE AND SEAL OF THE PROFESSIONAL ENGINEER SHALL BE VALID AND ENFORCEABLE FOR CONSTRUCTION PURPOSES.
© BOHLER ENGINEERING, 2016

REVISIONS

REV	DATE	COMMENT	BY
1			
2			
3			
4			
5			
6			
7			
8			
9			
10			
11			
12			
13			
14			
15			

PRELIMINARY

PROJECT No.:	W161041
DRAWN BY:	JT
CHECKED BY:	AFT
DATE:	8/30/2016
SCALE:	AS NOTED
CAD I.D.:	W161041_SS1 - PRELIMINARY PLAN

PROJECT:

PRELIMINARY PLAN

FOR

TOLL BROTHERS, INC.

LOCATION OF SITE
MAP# 01, LOTS# 1-4, 6
MAP# 05, LOT# 35
WALNUT STREET
TOWN OF MILLIS
NORFOLK COUNTY,
MASSACHUSETTS

BOHLER ENGINEERING
352 TURNPIKE ROAD
SOUTHBOROUGH, MA 01772
Phone: (508) 480-9900
Fax: (508) 480-9080
www.BohlerEngineering.com

W.D. GOEBEL
PROFESSIONAL ENGINEER
MASSACHUSETTS LICENSE NO. 42364
CONNECTICUT REGISTRATION NO. 28364
NEW YORK LICENSE NO. 087290
MAINE REGISTRATION NO. 7090
NEW YORK LICENSE NO. 071284-1
FLORIDA LICENSE NO. 66202
COMMONWEALTH OF MASSACHUSETTS
WILLIAM D. GOEBEL
CIVIL
No. 42364
REGISTERED PROFESSIONAL ENGINEER

SHEET TITLE:

PROPOSED PLAN B

SHEET NUMBER:
6
OF 9

REV 0 - 08/30/2016

P:\15\W161041\Drawings\Plan Sets\REVIEW\161041_ss1 - Preliminary Plan.dwg 08-Proposed Plan B, 10/6/2014, 4:26:00 PM, jtabb, XerroXS10-1.pc3, Lines\834, 1:1

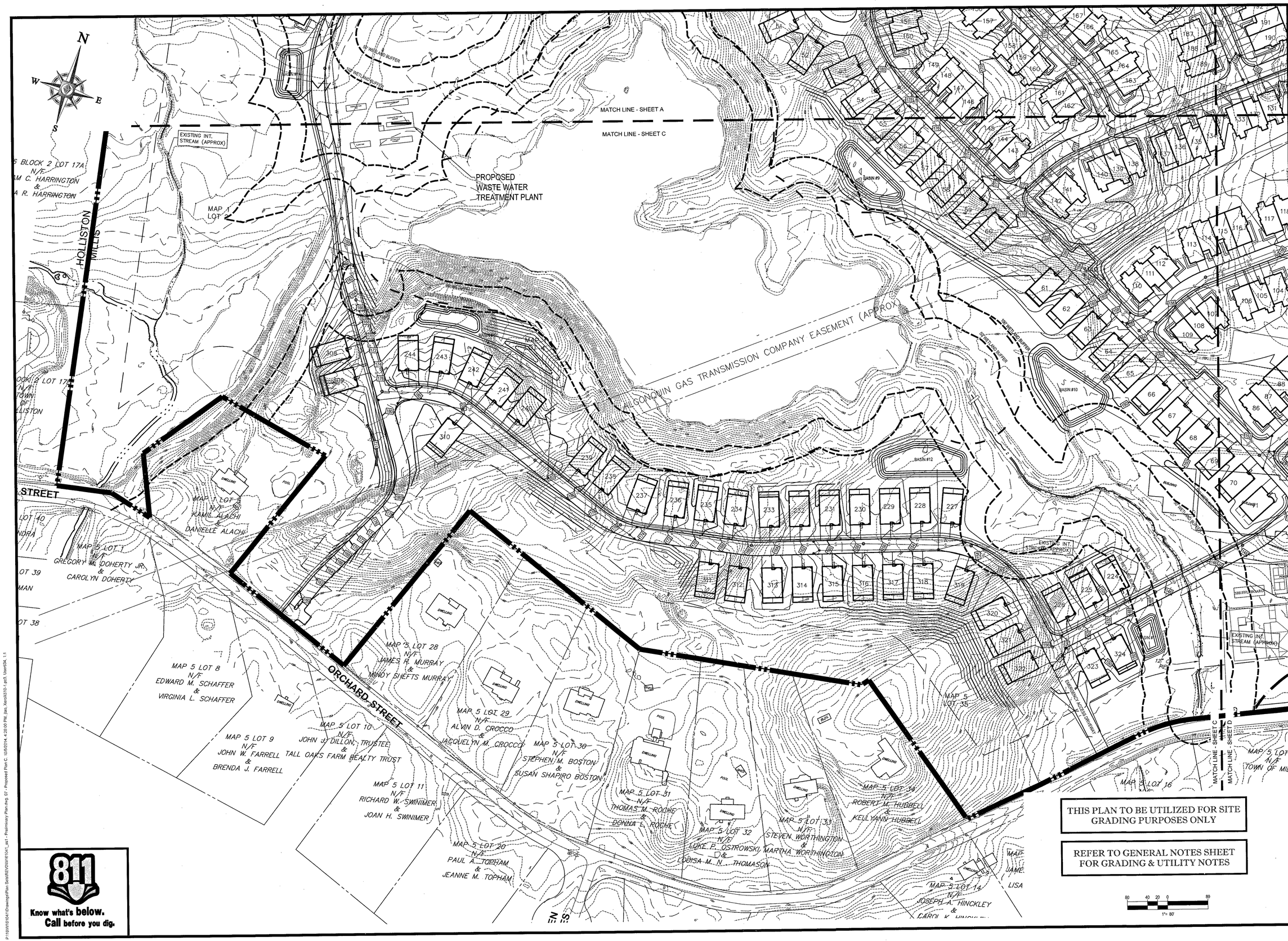

811
Know what's below.
Call before you dig.

BOHLER ENGINEERING

SITE CIVIL AND CONSULTING ENGINEERING
LAND SURVEYING
PROGRAM MANAGEMENT
LANDSCAPE ARCHITECTURE
SUSTAINABLE DESIGN
PERMITTING SERVICES
TRANSPORTATION SERVICES

UPSTATE NEW YORK
LONG ISLAND
BOSTON, MA
NEW YORK METRO
NEW JERSEY
PHILADELPHIA, PA
HARRISBURG, PA
SOUTHEASTERN, PA
NORTHERN VIRGINIA
RICHMOND, VA
RALEIGH, NC
CHARLOTTE, NC
REHOBOTH BEACH, DE
BALTIMORE, MD
SOUTHERN MARYLAND
TAMPA, FL
SOUTH FLORIDA

THE INFORMATION, DESIGN AND CONTENT OF THIS PLAN, REPORT OR DOCUMENT IS INTENDED FOR USE FOR ONE PROJECT AND ONE PURPOSE. NO OTHER USE OR USE ON OTHER PROJECTS IS PERMITTED WITHOUT THE WRITTEN CONSENT OF BOHLER ENGINEERING.
© BOHLER ENGINEERING 2016

REVISIONS

REV	DATE	COMMENT	BY
1			
2			
3			
4			
5			
6			
7			
8			
9			
10			
11			
12			
13			
14			
15			

PRELIMINARY

PROJECT No.:	W161041
DRAWN BY:	JT
CHECKED BY:	AFT
DATE:	8/30/2016
SCALE:	AS NOTED
CAD I.D.:	W161041_SS1 - PRELIMINARY PLAN

PROJECT:

PRELIMINARY PLAN

FOR

TOLL BROTHERS, INC.

LOCATION OF SITE
MAP# 01, LOTS# 1-4, 6
MAP# 05, LOT# 35
WALNUT STREET
TOWN OF MILLIS
NORFOLK COUNTY,
MASSACHUSETTS

BOHLER ENGINEERING
352 TURNPIKE ROAD
SOUTHBOROUGH, MA 01772
Phone: (508) 480-9900
Fax: (508) 480-9080
www.BohlerEngineering.com

W.D. GOEBEL
COMMONWEALTH OF MASSACHUSETTS
WILLIAM D. GOEBEL
PROFESSIONAL ENGINEER
MASSACHUSETTS CIVIL LICENSE No. 42844
NEW HAMPSHIRE LICENSE No. 10280
NEW YORK LICENSE No. 121284-1
FLORIDA LICENSE No. 66202

SHEET TITLE:

PROPOSED PLAN C

SHEET NUMBER:
7
OF 9

REV 0 - 08/30/2016

P:\161041\Drawings\Plan Set\REV0\W161041_ss1 - Preliminary Plan.dwg 07 - Proposed Plan C 10/30/2014 4:29:09 PM jlab, Xerox3510-1 ps3 1sam34, 1:1

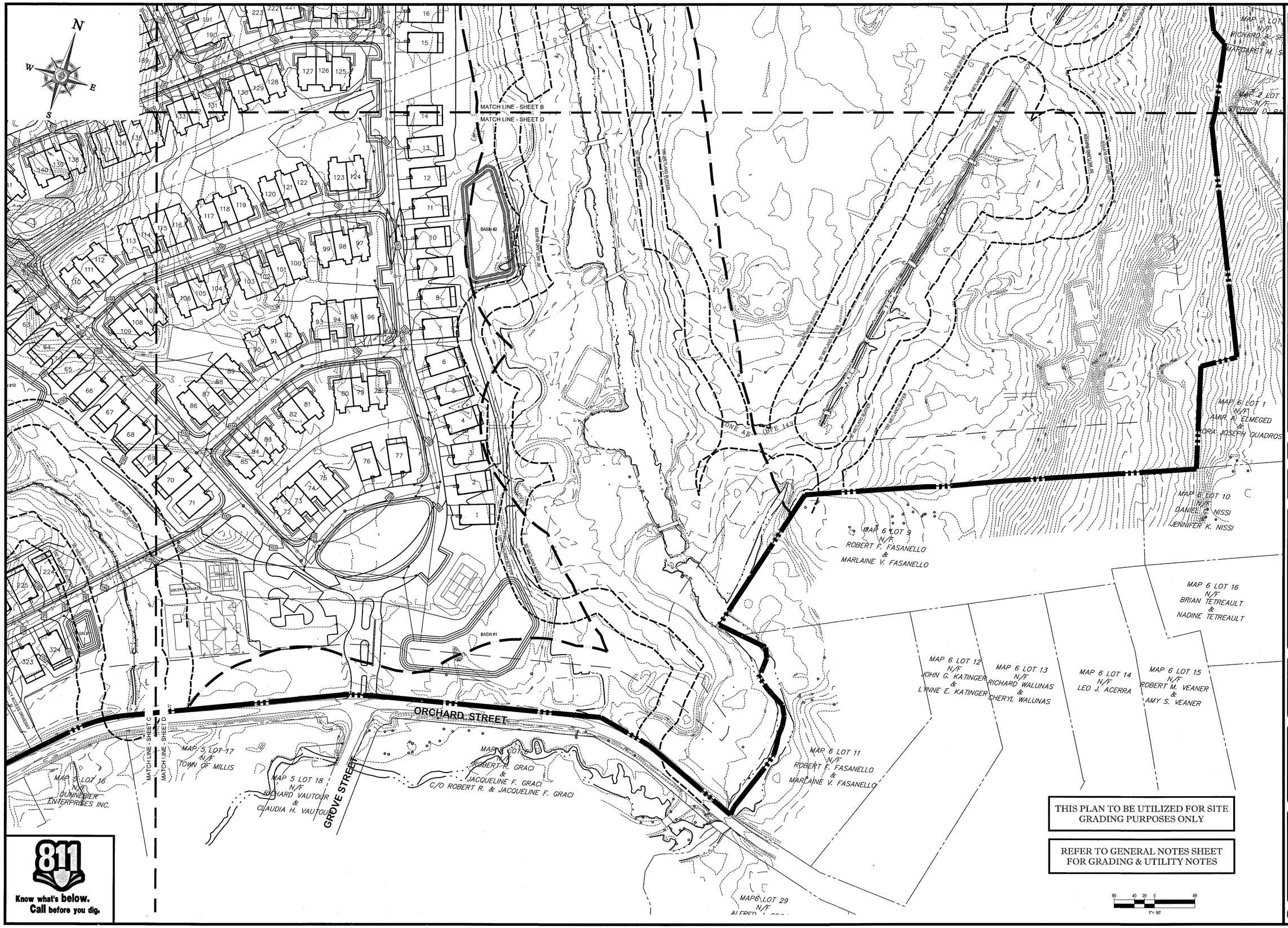

THIS PLAN TO BE UTILIZED FOR SITE GRADING PURPOSES ONLY

REFER TO GENERAL NOTES SHEET FOR GRADING & UTILITY NOTES

811
Know what's below.
Call before you dig.

BOHLER ENGINEERING

SITE DEVELOPMENT CONSULTING ENGINEERS
LAND SURVEYING PROGRAM MANAGEMENT LANDSCAPE ARCHITECTURE
SUSTAINABLE DESIGN PERMITTING SERVICES TRANSPORTATION SERVICES

- UPSTATE NEW YORK
- LONG ISLAND
- BOSTON, MA
- NEW YORK METRO
- NORTH JERSEY
- NEW JERSEY
- PHILADELPHIA, PA
- LANCASTER, PA
- SOUTHEASTERN, PA
- REHOBOTH BEACH, DE
- DOVER, DE
- SOUTHERN MARYLAND
- NORTHERN VIRGINIA
- RICHMOND, VA
- RALEIGH, NC
- CHARLOTTE, NC
- TAMPA, FL
- SOUTH FLORIDA

THE INFORMATION DEPICTED ON CONTENT OF THIS PLAN IS THE PROPERTY AND SHALL NOT BE COPIED OR USED FOR ANY PURPOSE WHATSOEVER WITHOUT THE EXPRESS WRITTEN PERMISSION OF BOHLER ENGINEERING PC. UNAUTHORIZED USE OF THIS PLAN IS PROHIBITED AND WILL BE SUBJECT TO CORRECTIVE SANCTIONS.
© BOHLER ENGINEERING 2011

REVISIONS

REV	DATE	COMMENT	BY
1			
2			
3			
4			
5			
6			
7			
8			
9			
10			
11			
12			
13			
14			
15			

PRELIMINARY

PROJECT No.:	W161041
DRAWN BY:	JT
CHECKED BY:	AFT
DATE:	8/30/2016
SCALE:	AS NOTED
CAD I.D.W161041_SS1 - PRELIMINARY PLAN	

PROJECT:

PRELIMINARY PLAN

—FOR—

TOLL BROTHERS, INC.

LOCATION OF SITE
MAP# 01, LOTS# 1-4, 6
MAP# 05, LOT# 35
WALNUT STREET
TOWN OF MILLIS
NORFOLK COUNTY,
MASSACHUSETTS

BOHLER ENGINEERING
352 TURNPIKE ROAD
SOUTHBOROUGH, MA 01772
Phone: (508) 480-9900
Fax: (508) 480-9080
www.BohlerEngineering.com

W.D. GOEBEL

COMMONWEALTH OF MASSACHUSETTS
WILLIAM D. GOEBEL
PROFESSIONAL ENGINEER
MASSACHUSETTS CIVIL LICENSE No. 42844
RHODE ISLAND LICENSE No. 9768
CONNECTICUT LICENSE No. PEN.0030750
NEW HAMPSHIRE LICENSE No. 13590
MAINE LICENSE No. 7172
NEW YORK LICENSE No. 071284-1
FLORIDA LICENSE No. 68202

SHEET TITLE:

PROPOSED PLAN D

SHEET NUMBER:
8
OF 9

REV 0 - 08/30/2016

P:\161041\Drawings\Plan Sets\REV0\W161041_ss1 - Preliminary Plan.dwg, 08 - Proposed Plan D, 10/5/2014 4:28:30 PM, jtabo, Aero5570-1-pc3, Uber934, 1:1

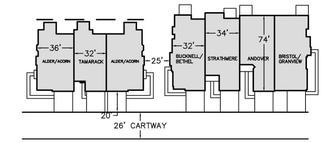

TYPICAL CARRIAGE HOME (213)

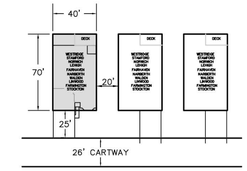

TYPICAL AA-SINGLE (111)

LEGEND:

- WETLANDS (NON-CONTRIBUTING)
- FLOOD HAZARD AREA (NON-CONTRIBUTING)
- WATERSHED PROTECTION AREA (NON-CONTRIBUTING)
- OPEN SPACE-WETLANDS: 14.45 ACRES
- OPEN SPACE-FLOOD HAZARD: 5.19 ACRES
- OPEN SPACE-WATERSHED PROTECTION: 4.40 ACRES
- OPEN SPACE-UPLAND BUFFER: 15.25 ACRES
- OPEN SPACE-SEPTIC LEACH FIELD AREA: 1.02 ACRES
- OPEN SPACE-ALGONQUIN EASEMENT-UPLAND: 2.28 ACRES
- OPEN SPACE-ALGONQUIN EASEMENT-CONSTRAINED: .93 ACRES
- OPEN SPACE-UPLAND AREA: 64.01 ACRES

TOTAL PROPOSED OPEN SPACE: 107.53 ACRES

OPEN SPACE AREA-1: WEST OF STREAM

OPEN SPACE-UPLAND:	34.20 ACRES
OPEN SPACE-WETLANDS:	14.45 ACRES
OPEN SPACE-FLOOD HAZARD:	5.19 ACRES
OPEN SPACE-WATERSHED PRO:	4.40 ACRES
OPEN SPACE-UPLAND BUFFER:	10.19 ACRES
OPEN SPACE-ALGONQUIN-UPLAND:	.84 ACRES
OPEN SPACE-ALGONQUIN-CONSTRAINED:	.93 ACRES

TOTAL FOR OPEN SPACE AREA-1: 70.20 ACRES

OPEN SPACE AREA-2: EAST OF STREAM

OPEN SPACE-UPLAND:	29.81 ACRES
OPEN SPACE-UPLAND BUFFER:	5.06 ACRES
OPEN SPACE-ALGONQUIN-UPLAND:	1.44 ACRES
OPEN SPACE-SEPTIC LEACH FIELD:	1.02 ACRES

TOTAL FOR OPEN SPACE AREA-2: 37.33 ACRES

* FINAL CONFIGURATION OF OPEN SPACE WILL BE DETERMINED IN CONJUNCTION WITH THE PREPARATION OF THE FULL SITE PLANS*

ESE

NORTH

200 100 0 200 400 600

GRAPHIC SCALE: 1" = 200'

NOTES:

1. THIS PLAN IS THE EXCLUSIVE PROPERTY OF ESE CONSULTANTS INC., AND TOLL BROTHERS INC. ALL RIGHTS AND REMEDIES ARE HEREBY RESERVED. THIS PLAN MAY NOT BE REPRODUCED OR DISTRIBUTED IN ANY WAY WITHOUT THE WRITTEN CONSENT OF ESE CONSULTANTS INC., AND TOLL BROTHERS INC.
2. BASE INFORMATION AND ENVIRONMENTAL CONSTRAINTS PROVIDED BY ESE CONSULTANTS, INC.
3. AERIAL PHOTO DATED APRIL 2013, PROVIDED BY MASSSACHUSETTS GIS DATA.
4. TOPO SHOWN FROM CAD FILES PREPARED BY EARTH TECH FOR PRELIMINARY PLANS
5. DECISION APPLICATION NO. 55-011 FILED 3/16/07.

OPEN SPACE EXHIBIT
324 HOME CONCEPT PLAN
GLEN ELLEN COUNTRY CLUB

TOWN OF MILLIS, NORFOLK COUNTY, MA

SCALE: 1"=200' DATE: 08-08-2016 DRAWN BY: JTB